



Gestión, Empleo y Desarrollo
Alcaldía Municipal – Paz de Ariporo
Nit: 800103659-8
Oficina de Planeación



Informe Técnico

Proyecto: Estudio Levantamiento topográfico del Área Urbana y Rural Del Municipio de Paz de Ariporo

Realizo: Oficina de Planeación dependencia de Ordenamiento Territorial

Diciembre de 2009

OFICINA DE PLANEACIÓN - ALCALDIA DE PAZ DE ARIPORO

DIRECCIÓN CARRERA 10 PARQUE LOS LIBERTADORES TEL. 637 30 13 Ext. 117



Gestión, Empleo y Desarrollo
Alcaldía Municipal – Paz de Ariporo
Nit: 800103659-8
Oficina de Planeación



Informe Técnico


Introducción.

De acuerdo al ajuste al plan básico de ordenamiento territorial se hace necesario realizar el levantamiento topográfico en las áreas urbana y rural del Municipio de Paz de Ariporo con el fin de actualizar la cartografía existente, por lo que se procedió a un estudio exhaustivo donde se obtuvo la información detallada de las calles, carreras, paramentos, andenes, sardineles, parques, zonas peatonales, zonas verdes, zonas deportivas, colegios, iglesias, cementerios, planta de oxidación, plantas de residuos sólidos, matadero municipal, perímetro urbano, zona de expansión, reservas forestales, vías de acceso al municipio, y rodas de los caños.

Con su correspondiente amarre a coordenadas de los mojones Ariporo 5 y 6 cuya información se obtuvo en la oficina de planeación municipal.

Objetivo.

Se realizó junto a un equipo profesional un estudio técnico en las áreas del sector Urbano y rural, cuyo objetivo principal fue el levantamiento de un plano y carteras topográficas para determinar la dimensión superficies y ubicación espacial de cada sector.



Metodología Empleada

Para la realización del objetivo se realizaron las siguientes etapas.

1. Verificación de los mojones Ariporo 5-6 y sus respectivas coordenadas para dar inicio al levantamiento topográfico.
2. Amarre y traslado de coordenadas a cada uno de los sectores urbanos.
3. Toma de datos de terreno.
4. Digitalización de los datos obtenidos.
5. Elaboración de las carteras topográficas.

Procedimiento.

1. Se estableció una red de puntos de referencia a partir de los cuales se procedió a levantar topográficamente las calles, carreras, paramentos, andenes, sardineles, parques, zonas peatonales, zonas verdes, zonas deportivas, colegios, iglesias, cementerios, planta de oxidación, plantas de residuos sólidos, matadero municipal, perímetro urbano, zona de expansión, reservas forestales, vías de acceso al municipio, y rodas de los caños.
2. Se digitalizaron y dibujaron todos los datos obtenidos del terreno para la elaboración de los planos.



Gestión, Empleo y Desarrollo
Alcaldía Municipal – Paz de Ariporo
Nit: 800103659-8
Oficina de Planeación



3. Se determinaron las áreas de las reservas forestales, de las zonas de expansión.
4. Se localizaron los pozos de alcantarillado de aguas lluvias y sanitarias
5. Se trazo la proyección de la carrera 10 hasta la colindante vía marginal de la selva del Municipio de Paz de Ariporo.
6. Finalmente se obtuvo el plano del levantamiento topográfico del área urbana del Municipio de paz de Ariporo.



Conclusión.

1. Con el estudio topográfico realizado se pudo obtener la información real de la cartografía del Municipio.
2. Se localizaron las calles, carreras, paramentos, andenes, sardineles, parques, zonas peatonales, zonas verdes, zonas deportivas, colegios, iglesias, cementerios, planta de oxidación, plantas de residuos sólidos, matadero municipal, perímetro urbano, zona de expansión, reservas forestales, vías de acceso al municipio.
3. Se obtuvo la información completa y georeferenciación de cada uno de los puntos de terreno en el municipio.
4. Se determinó el perímetro de la zona urbana y los centros poblados del Municipio.



Gestión, Empleo y Desarrollo
Alcaldía Municipal – Paz de Ariporo
Nit: 800103659-8
Oficina de Planeación



Equipo de Trabajo

Nelson cubides	Topógrafo
Jorge Rodríguez	Topógrafo
Wilson Arias	Topógrafo
Hernán Aguirre	Topógrafo Oficina Planeación
Jorge Sigua	Ayudante de Topógrafo
Gilberto Rincón	Auxiliar de Topografía
Juan David Delgado	Arquitecto


Equipamiento

Estación total GTS 236w Topcon.

2. Radios Motorola k7GMRCEE

Oficina parque los libertadores del Municipio de Paz de Ariporo.

Internet.



BARRIOS PROGRESO - TRIUNFO-LAS VILLAS				
PUNTO	NORTE	ESTE	COTA	DES.
D22	1,141,810,535	1,241,572,686	264,725	DELTA
D1	1,141,883,798	1241619.02	264.62	DELTA
DA1	1,141,747,571	1,241,658,496	263,777	DELTA
1	1,141,748,053	1,241,657,988	263,758	POZO LLUVA
2	1,141,788,041	1,241,619,222	264,581	PARAMENT
3	1,141,782,991	1241626.26	264,635	PARAMENT
4	1,141,777,853	1,241,632,275	264,489	PARAMENT
5	1,141,771,264	1,241,642,032	264,639	PARAMENT
6	1,141,763,718	1,241,653,931	264,221	PARAMENT
7	1,141,770,696	1,241,658,575	264,248	PARAMENT
8	1,141,769,713	1,241,660,384	264,167	PARAMENT
9	1,141,780,711	1,241,666,765	264,179	PARAMENT
10	1,141,769,997	1,241,662,926	264,129	ARBOL
11	1141768.51	1,241,661,897	264,053	ARBOL
12	1,141,759,889	1,241,656,125	264.21	POSTE BT
13	1,141,751,793	1,241,646,138	264,476	PARAMENT
14	1,141,760,845	1,241,632,292	264,326	PARAMENT
15	1,141,768,197	1,241,622,713	264,239	PARAMENT
16	1,141,770,618	1,241,618,888	264,319	PARAMENT
17	1,141,773,759	1,241,613,721	264.36	PARAMENT
18	1,141,771,794	1,241,637,951	264,528	ARBOL
19	1,141,755,763	1,241,642,599	264.27	ARBOL
20	1,141,750,478	1,241,648,082	264,337	ANDEN
21	1,141,742,454	1,241,643,455	264,348	ANDEN
22	1,141,742,607	1,241,643,133	264,389	ANDEN
23	1141743.59	1,241,641,412	264,445	PARAMENT
24	1,141,737,637	1,241,640,218	264,364	ANDEN
25	1,141,737,833	1,241,639,877	264,371	ANDEN
26	1,141,733,536	1,241,637,369	264,336	ANDEN
27	1,141,734,315	1,241,635,971	264,354	PARAMENT
28	1141728.26	1,241,634,947	264,287	ANDEN
29	1,141,729,222	1,241,634,983	264,275	ARBOL
30	1141723.98	1,241,629,847	264,668	PARAMENT
31	1,141,722,459	1,241,633,551	264,334	POSTE BT
32	1141721.13	1241631.42	264,569	POSTE TEL



Gestión, Empleo y Desarrollo
Alcaldía Municipal – Paz de Ariporo
Nit: 800103659-8
Oficina de Planeación



33	1141742.49	1,241,660,032	263,797	PARAMENT
34	1,141,728,842	1,241,652,215	264,012	PARAMENT
35	1,141,725,486	1,241,650,302	264,255	PARAMENT
36	1,141,719,349	1,241,646,842	264,268	PARAMENT
37	1,141,716,807	1,241,645,839	264,271	PARAMENT
38	1,141,712,345	1,241,643,075	264,418	PARAMENT
39	1,141,712,312	1,241,642,985	264,291	PARAMENT
40	1,141,707,668	1,241,640,316	264,444	PARAMENT
41	1,141,715,237	1,241,641,954	264,419	ARBOL
42	1,141,722,356	1,241,645,274	264,352	ARBOL
43	1141725.4	1,241,648,983	264,258	POSTE BT
44	1,141,726,659	1,241,648,811	264,213	POSTE TEL
45	1,141,735,206	1,241,653,226	263,939	ARBOL
46	1,141,737,185	1,241,654,507	263,906	ARBOL
47	1,141,736,897	1,241,669,265	263,677	PARAMENT
48	1,141,732,031	1,241,676,698	263,336	PARAMENT
49	1,141,730,985	1,241,676,242	263,556	PARAMENT
50	1,141,725,585	1241684.67	263,485	PARAMENT
51	1,141,726,496	1,241,685,332	263,488	ANDEN
52	1,141,731,939	1,241,676,857	263,462	ANDEN
53	1,141,732,513	1,241,677,632	263,343	ARBOL
54	1,141,729,733	1,241,681,955	263,287	POSTE BT
55	1,141,727,651	1,241,685,465	263,259	ARBOL
56	1,141,725,856	1,241,685,064	263,308	CERRAMIENO
57	1,141,736,195	1,241,697,139	263,456	PARAMENT
58	1,141,731,873	1,241,704,309	263,535	PARAMENT
59	1141733.75	1,241,695,976	263.37	ARBOL
60	1,141,732,374	1,241,698,231	263,524	ARBOL
61	1141731.91	1,241,700,457	263.41	ARBOL
62	1,141,731,099	1,241,700,147	263,476	ARBOL
63	1,141,729,976	1,241,702,039	263,501	ARBOL
64	1,141,736,546	1,241,697,106	263,604	CERRAMIENO
65	1,141,740,828	1,241,690,174	264,124	CERRAMIENO
66	1,141,752,993	1,241,685,789	264,598	CERRAMIENO
67	1,141,752,943	1,241,685,818	263,311	PARAMENT
68	1141761.58	1241670.95	263,834	PARAMENT
69	1,141,769,528	1,241,675,356	264,014	PARAMENT
70	1,141,761,669	1241668.03	263,787	ARBOL
71	1,141,759,411	1,241,667,423	263,922	ARBOL

OFICINA DE PLANEACIÓN - ALCALDIA DE PAZ DE ARIPORO

DIRECCIÓN CARRERA 10 PARQUE LOS LIBERTADORES TEL. 637 30 13 Ext. 117



Gestión, Empleo y Desarrollo
Alcaldía Municipal – Paz de Ariporo
Nit: 800103659-8
Oficina de Planeación



72	1,141,757,576	1,241,665,321	263,812	POSTE TEL
DA2	1141700.22	1,241,742,626	262,394	DELTA
73	1,141,700,542	1,241,742,786	262,394	POZO LLUVA
74	1,141,700,582	1,241,742,714	262,395	POZO
75	1,141,733,794	1,241,705,471	263,412	PARAMENT
76	1,141,730,667	1,241,710,618	263,838	PARAMENT
77	1,141,724,863	1,241,719,333	263,356	PARAMENT
78	1,141,720,818	1,241,725,223	263.33	PARAMENT
79	1,141,720,237	1,241,724,733	263,286	ANDEN
80	1,141,728,486	1,241,709,363	263,339	ANDEN
81	1,141,731,593	1,241,704,281	263,515	ANDEN
82	1,141,727,329	1,241,708,818	263,335	ARBOL
83	1,141,722,288	1,241,719,875	263,228	ARBOL
84	1,141,720,551	1,241,722,395	263,148	ARBOL
85	1,141,720,005	1,241,723,106	263,167	ARBOL
86	1,141,719,481	1241724.55	262,885	CERRAMIENO
87	1,141,711,534	1,241,738,451	262,707	CERRAMIENO
88	1,141,717,186	1,241,741,422	262,734	CERRAMIENO
89	1,141,720,589	1,241,743,475	262,811	CERRAMIENO
90	1,141,720,434	1,241,743,847	262,809	CERRAMIENO
91	1,141,729,539	1,241,749,015	262,871	PARAMENT
92	1,141,744,171	1,241,757,201	262,914	PARAMENT
93	1,141,757,658	1,241,765,019	263,026	PARAMENT
94	1141743.82	1,241,757,887	262,907	ANDEN
95	1,141,746,531	1,241,761,533	261,923	ARBOL
96	1,141,737,543	1,241,754,945	262,833	ARBOL
97	1,141,727,746	1,241,751,396	262,843	ARBOL
98	1,141,722,386	1,241,748,275	262.74	ARBOL
99	1,141,715,506	1,241,744,442	262.81	ARBOL
100	1,141,716,683	1,241,745,312	262,643	POSTE BT
101	1,141,716,244	1,241,742,868	262,747	ANDEN
102	1,141,728,943	1,241,750,047	262,765	ANDEN
103	1,141,708,233	1,241,741,892	262,608	SARD
104	1,141,707,212	1,241,740,217	262,601	SARD
105	1,141,707,643	1,241,738,362	262,621	SARD
106	1,141,705,072	1,241,748,593	262,436	SARD
107	1141702.82	1,241,748,345	262,419	SARD
108	1,141,701,071	1,241,749,592	262,428	SARD
109	1,141,694,605	1,241,745,901	262,307	SARD

OFICINA DE PLANEACIÓN - ALCALDIA DE PAZ DE ARIPORO

DIRECCIÓN CARRERA 10 PARQUE LOS LIBERTADORES TEL. 637 30 13 Ext. 117




Gestión, Empleo y Desarrollo
Alcaldía Municipal – Paz de Ariporo
Nit: 800103659-8
Oficina de Planeación



110	1,141,694,838	1,241,743,954	262,335	SARD
111	1,141,693,999	1,241,742,379	262,358	SARD
112	1,141,697,232	1,241,735,799	262,615	SARD
113	1,141,699,517	1,241,735,911	262,626	SARD
114	1,141,701,157	1,241,734,792	262,637	SARD
115	1,141,697,411	1,241,735,891	262,431	PAVIMENTO
116	1,141,693,885	1,241,742,303	262,278	PAVIMENTO
117	1,141,704,688	1,241,748,433	262,292	PAVIMENTO
118	1141708.2	1,241,741,951	262,428	PAVIMENTO
119	1,141,720,426	1,241,696,766	263,602	PARAMENT
120	1,141,717,091	1,241,701,905	263,063	PARAMENT
121	1,141,715,015	1,241,705,337	263,072	PARAMENT
122	1,141,712,978	1,241,707,728	262,991	CERRAMIENO
123	1,141,706,769	1,241,718,854	263,177	PARAMENT
124	1,141,704,762	1241722.24	262.87	PARAMENT
125	1,141,701,721	1,241,727,499	262,271	PARAMENT
126	1,141,698,957	1,241,732,079	262,943	PARAMENT
127	1,141,694,401	1,241,729,538	262,971	PARAMENT
128	1,141,684,147	1,241,723,786	263,106	PARAMENT
129	1,141,680,918	1,241,721,956	263,156	PARAMENT
130	1,141,675,111	1,241,718,861	263.63	PARAMENT
131	1,141,660,343	1,241,710,187	263,227	CERRAMIENO
132	1,141,652,592	1,241,705,734	263.38	CERRAMIENO
133	1,141,653,413	1,241,708,324	263,342	POSTE BT
134	1,141,654,679	1,241,710,851	263,322	ARBOL
135	1,141,659,085	1,241,713,278	263,872	ARBOL
136	1,141,671,478	1,241,718,352	263,894	ARBOL
137	1,141,676,688	1,241,721,858	263,615	ARBOL
138	1,141,685,298	1241726.91	263,011	POSTE BT
139	1,141,693,803	1,241,730,765	262,888	ANDEN
140	1,141,699,301	1,241,733,674	262,867	ANDEN
141	1,141,702,707	1,241,728,424	262,895	ANDEN
142	1,141,700,522	1,241,733,979	262.65	ARBUSTO
143	1,141,702,163	1,241,727,846	262.82	ARBUSTO
144	1,141,704,406	1,241,723,895	262,957	ARBUSTO
145	1,141,710,901	1241714.03	262,973	POSTE BT
146	1,141,714,924	1,241,707,693	263.27	ARBUSTO
147	1,141,716,935	1,241,704,991	263,075	ARBUSTO
148	1,141,703,412	1,241,752,174	262,522	ANDEN

OFICINA DE PLANEACIÓN - ALCALDIA DE PAZ DE ARIPORO

DIRECCIÓN CARRERA 10 PARQUE LOS LIBERTADORES TEL. 637 30 13 Ext. 117



Gestión, Empleo y Desarrollo
Alcaldía Municipal – Paz de Ariporo
Nit: 800103659-8
Oficina de Planeación



149	1,141,712,764	1,241,757,053	262,589	PARAMENT
150	1,141,714,863	1,241,758,172	262,735	PARAMENT
151	1,141,721,221	1,241,762,441	262,732	PARAMENT
152	1,141,721,656	1,241,761,821	262,784	PARAMENT
153	1,141,718,575	1,241,759,039	262,693	ANDEN
154	1,141,713,335	1,241,756,215	262,584	ANDEN
155	1,141,714,009	1,241,754,803	262,582	MATERA
156	1,141,713,551	1,241,754,535	262,604	MATERA
157	1,141,712,824	1,241,756,978	262,588	MATERA
158	1,141,712,405	1,241,756,714	262,608	MATERA
159	1141709.83	1,241,752,098	262,583	MATERA
160	1,141,709,542	1,241,752,542	262,572	MATERA
161	1,141,705,716	1241750.43	262,567	MATERA
162	1,141,705,922	1,241,749,953	262,568	MATERA
163	1,141,700,785	1,241,751,792	262,518	MATERA
164	1,141,700,365	1,241,751,542	262,511	MATERA
165	1,141,698,108	1241755.51	262,517	MATERA
166	1,141,698,563	1,241,755,744	262,506	MATERA
167	1,141,705,538	1241749.21	262,471	POSTE TEL
168	1,141,714,616	1,241,755,327	262.55	ARBOL
169	1,141,718,531	1,241,757,209	262,623	ARBOL
170	1,141,699,112	1,241,760,192	262,611	PARAMENT
171	1,141,701,183	1,241,761,358	262,629	PARAMENT
172	1,141,702,351	1241758.97	262,594	PARAMENT
173	1,141,696,899	1,241,763,928	262,411	PARAMENT
174	1141694.99	1,241,767,102	262,388	PARAMENT
175	1,141,693,791	1,241,769,029	262,321	PARAMENT
176	1,141,692,005	1,241,772,288	262,318	PARAMENT
177	1,141,692,581	1,241,768,286	262,321	CERRAMIENO
178	1,141,684,943	1,241,783,341	262,057	CERRAMIENO
179	1,141,693,318	1,241,764,546	262,318	ARBOL
180	1,141,687,778	1,241,742,091	262,473	MUROCOLGIO
181	1,141,685,478	1,241,744,447	262,499	MUROCOLGIO
182	1,141,686,523	1,241,748,064	262,496	MUROCOLGIO
183	1,141,689,743	1,241,749,028	262,512	MUROCOLGIO
184	1,141,690,218	1,241,749,297	262,509	POSTE BT
185	1,141,692,143	1,241,744,196	262,458	ANDEN
186	1,141,658,769	1,241,804,716	261,772	MUROCOLGIO
DA3	1,141,652,489	1,241,828,933	261,661	DELTA

OFICINA DE PLANEACIÓN - ALCALDIA DE PAZ DE ARIPORO

DIRECCIÓN CARRERA 10 PARQUE LOS LIBERTADORES TEL. 637 30 13 Ext. 117




Gestión, Empleo y Desarrollo
Alcaldía Municipal – Paz de Ariporo
Nit: 800103659-8
Oficina de Planeación



187	1,141,652,837	1,241,829,135	261,645	POZO LLUVA
188	1,141,683,518	1,241,826,347	262,209	PARAMENT
189	1,141,689,734	1,241,816,082	262,038	PARAMENT
190	1,141,679,705	1,241,835,039	261,647	CERRAMIENO
191	1,141,687,126	1,241,837,953	261,636	PARAMENT
192	1,141,694,985	1,241,842,404	261,376	PARAMENT
193	1,141,704,247	1,241,847,669	261,834	PARAMENT
194	1,141,714,999	1241853.72	261,751	PARAMENT
195	1141728.68	1241877.27	260,833	CERRAMIENO
196	1,141,728,814	1,241,876,032	262,138	POSTE TEL
197	1,141,692,241	1,241,844,769	261,322	ARBOL
198	1141686.26	1,241,841,535	261,571	ARBOL
199	1,141,656,353	1,241,837,688	261,724	CERRAMIENO
200	1,141,644,326	1,241,831,071	261,685	CERRAMIENO
201	1,141,643,954	1,241,796,442	262,095	PARAMENT
202	1,141,636,508	1,241,809,731	261,934	PARAMENT
203	1141630.38	1,241,806,319	262,108	PARAMENT
204	1,141,624,261	1,241,802,886	262,239	MURO
205	1,141,612,074	1,241,796,003	262,006	PARAMENT
206	1,141,610,059	1241794.83	262,276	PARAMENT
207	1,141,605,946	1,241,792,582	262,329	PARAMENT
208	1,141,580,239	1,241,794,279	262,774	CERRAMIENO
209	1,141,569,845	1,241,786,712	262,339	POSTE BT
210	1141598.02	1241803	262,301	POSTE BT
211	1,141,607,806	1,241,896,395	261,087	CERRAMIENO
212	1,141,620,077	1,241,903,269	261,132	CERRAMIENO
213	1141613.33	1,241,915,459	259,595	CERRAMIENO
214	1,141,600,954	1,241,908,859	260,965	CERRAMIENO
DA4	1,141,609,673	1,241,905,584	260,897	DELTA
215	1,141,609,554	1,241,905,859	260,874	POZO
216	1,141,654,037	1,241,827,062	261,646	POZO
217	1,141,694,161	1,241,944,241	260,823	CERRAMIENO
218	1,141,684,312	1241954.57	260,608	CERRAMIENO
219	1,141,678,858	1,241,962,922	260,319	CERRAMIENO
220	1141668.51	1,241,957,057	260,259	PARAMENT
221	1,141,664,018	1,241,954,407	260,218	MURO
222	1,141,696,762	1,241,953,383	260,708	POZO
223	1,141,637,194	1,241,928,656	260,522	CERRAMIENO
224	1,141,598,531	1,241,941,533	260,448	CERRAMIENO

OFICINA DE PLANEACIÓN - ALCALDIA DE PAZ DE ARIPORO

DIRECCIÓN CARRERA 10 PARQUE LOS LIBERTADORES TEL. 637 30 13 Ext. 117




Gestión, Empleo y Desarrollo
Alcaldía Municipal – Paz de Ariporo
Nit: 800103659-8
Oficina de Planeación



225	1,141,622,017	1,241,954,581	260,605	CERRAMIENO
226	1,141,619,498	1,241,962,236	260,792	PARAMENT
227	1,141,594,917	1,241,948,604	260,509	PARAMENT
228	1,141,581,197	1,241,973,479	260,299	PARAMENT
229	1,141,594,327	1,241,925,229	260,573	CERRAMIENO
230	1,141,541,918	1,241,859,998	261,605	CERRAMIENO
231	1,141,532,067	1,241,861,977	261,529	POZO
232	1,141,534,512	1,241,869,191	261,597	CERRAMIENO
233	1141531.82	1241869.4	261,533	SARD
234	1,141,533,686	1,241,868,367	261,524	SARD
235	1,141,535,606	1,241,868,692	261,508	SARD
236	1,141,538,096	1,241,858,562	261,696	SARD
237	1,141,537,979	1,241,860,721	261,686	SARD
238	1,141,538,782	1,241,862,012	261,672	SARD
239	1141545.79	1,241,878,026	261,673	PARAMENT
240	1,141,549,055	1,241,879,917	261,601	PARAMENT
241	1,141,547,825	1,241,882,208	262,723	PARAMENT
242	1,141,550,913	1,241,883,902	262,623	PARAMENT
243	1,141,555,644	1,241,881,866	261,626	CERRAMIENO
244	1,141,554,851	1,241,883,082	261,588	CERRAMIENO
245	1,141,568,124	1,241,890,387	260,899	CERRAMIENO
DA5	1,141,569,022	1,241,978,595	260,225	DELTA
246	1,141,569,258	1,241,978,873	260,228	POZO
247	1,141,584,456	1,241,975,257	260.64	PARAMENT
248	1,141,582,671	1,241,978,464	260,655	PARAMENT
249	1,141,588,568	1,241,981,751	260,638	PARAMENT
250	1,141,600,108	1,241,988,005	260.3	CERRAMIENO
251	1,141,642,524	1,242,011,917	260,078	PARAMENT
252	1,141,650,509	1,242,016,394	260,056	PARAMENT
253	1,141,652,603	1,242,018,683	259,683	ANDEN
254	1,141,642,086	1,242,012,693	260,034	ANDEN
255	1,141,650,693	1,241,997,874	260,069	PARAMENT
256	1,141,645,151	1,242,027,619	260,181	POSTE BT
257	1,141,642,063	1242031.46	259,868	ARBOL
258	1,141,630,874	1,242,024,176	260.5	ARBOL
259	1,141,603,261	1,242,004,491	260,369	POSTE BT
260	1141600.23	1,242,005,132	260,198	PARAMENT
261	1,141,596,401	1,242,002,043	260.19	PARAMENT
262	1,141,597,041	1,242,000,836	260,188	ANDEN

OFICINA DE PLANEACIÓN - ALCALDIA DE PAZ DE ARIPORO

DIRECCIÓN CARRERA 10 PARQUE LOS LIBERTADORES TEL. 637 30 13 Ext. 117




Gestión, Empleo y Desarrollo
Alcaldía Municipal – Paz de Ariporo
Nit: 800103659-8
Oficina de Planeación



263	1,141,601,304	1,242,003,132	260,171	ANDEN
264	1,141,590,351	1,241,998,335	260,183	PARAMENT
265	1,141,586,739	1,241,996,636	260,466	PARAMENT
266	1,141,583,646	1,241,994,972	260,474	PARAMENT
267	1,141,582,813	1,241,996,479	261,063	PARAMENT
268	1,141,579,308	1,241,993,533	260,671	PARAMENT
269	1,141,570,471	1,241,988,653	260,259	PARAMENT
270	1,141,577,751	1,241,990,105	260,595	ARBUSTO
271	1,141,569,324	1,241,988,145	260,027	ARBUSTO
272	1,141,565,383	1,241,997,712	260,253	PARAMENT
273	1,141,564,936	1,241,997,395	260,156	CERRAMIENO
274	1,141,561,705	1,242,002,755	260.11	CERRAMIENO
275	1,141,558,125	1,242,011,332	260,244	PARAMENT
276	1,141,555,641	1,242,013,479	258,606	PARAMENT
277	1,141,555,634	1,242,013,496	260,025	PARAMENT
278	1,141,553,229	1,242,018,014	260,052	PARAMENT
279	1,141,554,385	1,242,012,843	259,999	ANDEN
280	1,141,551,039	1,242,016,198	260,009	PALMA
281	1,141,553,143	1,242,012,647	259,822	PALMA
282	1,141,554,218	1,242,012,451	259,999	PALMA
283	1,141,555,252	1,242,009,655	260,023	PALMA
284	1,141,556,614	1,242,008,611	260,062	PALMA
285	1,141,557,602	1,242,006,842	260,081	PALMA
286	1,141,558,348	1,242,005,561	260,152	PALMA
287	1,141,552,698	1,242,013,514	260,066	ARBUSTO
288	1,141,557,888	1,242,009,679	260,165	ARBUSTO
289	1,141,558,253	1242008.66	260.21	ARBUSTO
290	1,141,559,365	1,242,005,229	260,263	ARBUSTO
291	1,141,560,833	1,242,002,572	259,984	ARBUSTO
292	1,141,568,219	1,241,973,038	260,155	CERRAMIENO
293	1,141,540,197	1,241,956,722	260,405	CERRAMIENO
294	1,141,533,536	1,241,964,235	260,307	ANTEJARDIN
295	1,141,540,621	1,241,968,184	260,181	ANTEJARDIN
296	1,141,539,326	1241970.22	260,467	PARAMENT
297	1,141,532,666	1241966.59	260,456	PARAMENT
298	1,141,535,441	1241964.83	260,544	ARBOL
299	1,141,540,701	1241967.52	260.39	ARBOL
300	1,141,531,004	1,241,985,761	260,261	PARAMENT
301	1,141,535,383	1241994.41	259,955	PARAMENT

OFICINA DE PLANEACIÓN - ALCALDIA DE PAZ DE ARIPORO

DIRECCIÓN CARRERA 10 PARQUE LOS LIBERTADORES TEL. 637 30 13 Ext. 117



Gestión, Empleo y Desarrollo
Alcaldía Municipal – Paz de Ariporo
Nit: 800103659-8
Oficina de Planeación



302	1,141,542,426	1,241,998,278	259,972	PARAMENT
303	1,141,536,991	1,242,008,059	259,839	PARAMENT
304	1,141,545,185	1,242,009,088	259,956	POSTE TEL
305	1,141,561,955	1,241,981,703	260,573	POSTE BT
306	1,141,566,423	1,241,979,672	260,201	POZO LLUVA
AXW1	1,141,595,661	1,241,994,469	260,157	DELTA
DA6	1,141,543,405	1,242,020,136	259,739	DELTA
307	1,141,552,846	1,241,963,539	260,203	CERRAMIENO
308	1141552.31	1,241,958,965	259,077	PARAMENT
309	1,141,546,667	1,241,955,923	260,431	PARAMENT
310	1,141,545,599	1241957.7	260,411	PARAMENT
311	1,141,542,247	1,241,955,916	260.26	PARAMENT
312	1141551.64	1,241,960,863	260,397	ANDEN
313	1,141,546,997	1,241,959,905	260,191	PALMA
314	1,141,553,209	1,242,018,023	260,035	PARAMENT
315	1,141,558,383	1,242,020,817	260,061	PARAMENT
316	1,141,557,759	1,242,021,828	260,015	PARAMENT
317	1,141,563,107	1,242,022,819	260,055	PARAMENT
318	1,141,562,401	1,242,024,347	260,047	PARAMENT
319	1,141,570,982	1,242,025,252	260.07	PARAMENT
320	1,141,569,549	1,242,027,823	259,921	PARAMENT
321	1,141,573,759	1242030.22	259,959	PARAMENT
322	1,141,576,836	1,242,031,205	259,966	PARAMENT
323	1,141,583,223	1,242,035,824	259,586	CERRAMIENO
324	1,141,584,142	1,242,034,691	260,033	PARAMENT
325	1141585.6	1,242,035,523	260,021	PARAMENT
326	1,141,588,029	1,242,036,821	260.04	PARAMENT
327	1,141,597,089	1,242,044,063	259,679	CERRAMIENO
328	1,141,609,174	1,242,051,565	260,006	CERRAMIENO
329	1,141,626,599	1,242,062,574	259,392	CERRAMIENO
330	1,141,615,483	1,242,056,483	259,435	POSTE BT
331	1,141,595,661	1,242,044,864	259,934	POSTE BT
332	1,141,587,338	1,242,038,111	259,983	ANDEN
333	1,141,575,319	1,242,032,933	259,562	POSTE BT
334	1,141,576,073	1,242,032,564	259,954	ANDEN
335	1,141,569,101	1,242,028,659	259,897	ANDEN
336	1,141,551,317	1,242,018,583	259,997	ANDEN
337	1,141,552,826	1,242,019,787	259,626	POSTE BT
338	1,141,533,815	1,242,044,296	259,391	MURO

OFICINA DE PLANEACIÓN - ALCALDÍA DE PAZ DE ARIPORO

DIRECCIÓN CARRERA 10 PARQUE LOS LIBERTADORES TEL. 637 30 13 Ext. 117



Gestión, Empleo y Desarrollo
Alcaldía Municipal – Paz de Ariporo
Nit: 800103659-8
Oficina de Planeación



339	1,141,536,195	1,242,042,826	259,643	ARBOL
340	1,141,553,435	1,242,053,405	259,372	MURO
341	1,141,566,362	1,242,055,671	259,467	CERCA
342	1,141,572,091	1,242,046,544	259,464	CERCA
343	1,141,586,059	1,242,055,342	259,265	CERCA
344	1141594.36	1,242,060,141	259,502	CERCA
345	1,141,603,698	1,242,065,774	259,152	CERCA
346	1,141,606,333	1,242,068,321	259,299	PARAMENT
347	1,141,617,757	1,242,075,535	259,186	PARAMENT
348	1,141,619,567	1,242,076,671	259,583	ANDEN
349	1,141,616,639	1,242,067,043	259,323	PALMA
350	1,141,610,834	1,242,068,439	259,492	ARBUSTO
351	1,141,608,786	1,242,066,685	259,471	ARBUSTO
352	1141606.97	1,242,066,454	259,274	ARBUSTO
353	1141529.97	1,242,004,102	259,862	PARAMENT
354	1,141,526,598	1,242,001,364	260,008	PARAMENT
355	1,141,526,205	1,242,002,003	259,961	PARAMENT
356	1,141,522,963	1,242,000,185	259,885	PARAMENT
357	1141515.88	1,241,996,332	260,153	CERRAMIENO
358	1,141,508,914	1,241,992,354	260,126	PARAMENT
359	1141502.27	1,241,988,033	260,085	PARAMENT
360	1,141,495,154	1241984.42	260,176	CERCA
361	1,141,474,053	1,241,975,861	260,201	POSTE BT
362	1141493.27	1,241,986,264	259.87	POSTE BT
363	1,141,511,716	1241996.39	259,873	POSTE BT
364	1,141,514,954	1,241,997,893	260,046	ANDEN
365	1,141,500,974	1,241,990,251	260.08	ANDEN
366	1,141,505,702	1,241,990,383	259,231	MATERA
367	1,141,506,836	1,241,991,036	259.22	MATERA
368	1,141,506,302	1,241,992,068	259,222	MATERA
369	1,141,506,108	1,241,991,378	259,194	PALMA
370	1,141,512,081	1,241,995,087	260,514	MATERA
371	1,141,514,533	1,241,996,392	260,509	MATERA
372	1,141,514,912	1,241,995,661	260,506	MATERA
373	1,141,515,436	1,241,999,267	259,763	ARBUSTO
374	1,141,532,297	1242007.61	259,842	POSTE BT
375	1,141,533,144	1242006.81	260,024	VALVULA
DA7	1,141,509,563	1,242,071,301	259,204	DELTA
376	1,141,533,748	1,242,044,298	259,404	PARAMENT

OFICINA DE PLANEACIÓN - ALCALDIA DE PAZ DE ARIPORO

DIRECCIÓN CARRERA 10 PARQUE LOS LIBERTADORES TEL. 637 30 13 Ext. 117



Gestión, Empleo y Desarrollo

Alcaldía Municipal – Paz de Ariporo

Nit: 800103659-8

Oficina de Planeación



377	1,141,527,308	1,242,055,119	259,283	PARAMENT
378	1,141,520,154	1,242,067,371	259,374	PARAMENT
379	1141532.53	1,242,074,637	259,339	PARAMENT
380	1,141,533,761	1,242,072,448	259,395	PARAMENT
381	1,141,539,676	1,242,076,323	259,891	PARAMENT
382	1,141,550,264	1,242,082,857	259,359	PARAMENT
383	1,141,560,347	1,242,088,948	259,385	CERRAMIENO
384	1141563.48	1,242,091,148	259,398	PARAMENT
385	1141572	1,242,096,622	259,266	PARAMENT
386	1,141,570,825	1,242,096,788	259,402	ANDEN
387	1,141,563,234	1,242,091,887	259,375	ANDEN
388	1,141,571,049	1,242,100,517	259.56	POSTE BT
389	1,141,569,078	1,242,098,912	259,177	ARBOL
390	1,141,564,754	1242095.07	259,584	ARBOL
391	1,141,554,877	1,242,088,587	259,161	ARBOL
392	1,141,556,647	1,242,088,377	259,159	ANDEN
393	1,141,549,681	1,242,083,802	259,118	ANDEN
394	1,141,541,239	1,242,082,085	259,199	POSTE BT
395	1,141,538,131	1,242,077,497	259,114	ARBOL
396	1,141,508,437	1,242,062,061	259,217	POSTE BT
397	1,141,505,389	1242058.23	259,222	ARBOL
398	1141506.14	1,242,056,326	259,206	PARAMENT
399	1141510.89	1,242,046,838	259,263	PARAMENT
400	1,141,515,099	1,242,038,289	259,744	PARAMENT
401	1,141,501,124	1242053.82	259,406	PARAMENT
402	1,141,500,106	1,242,055,553	259,288	PARAMENT
403	1,141,494,023	1,242,052,048	259.52	PARAMENT
404	1,141,487,711	1242048.34	259,431	PARAMENT
405	1,141,485,898	1,242,046,382	259,383	PARAMENT
406	1,141,481,015	1,242,043,533	259,472	PARAMENT
407	1,141,487,194	1,242,049,409	259,479	ANDEN
408	1,141,493,486	1,242,053,131	259,491	ANDEN
409	1141499.4	1,242,056,736	259,513	ANDEN
410	1,141,493,417	1,242,053,363	259,519	ANDEN
411	1,141,492,863	1,242,053,018	259,257	ARBUSTO
412	1,141,489,916	1,242,051,387	259,233	ARBUSTO
413	1,141,487,375	1,242,050,128	259,293	ARBUSTO
414	1,141,482,258	1,242,045,245	259,422	ARBUSTO
415	1141479.68	1,242,044,481	259,376	ARBUSTO

OFICINA DE PLANEACIÓN - ALCALDIA DE PAZ DE ARIPORO

DIRECCIÓN CARRERA 10 PARQUE LOS LIBERTADORES TEL. 637 30 13 Ext. 117




Gestión, Empleo y Desarrollo
Alcaldía Municipal – Paz de Ariporo
Nit: 800103659-8
Oficina de Planeación



416	1,141,478,185	1,242,043,363	259,461	POSTE BT
417	1,141,463,979	1,242,032,025	259,909	PARAMENT
418	1,141,460,874	1,242,030,244	259,878	PARAMENT
419	1,141,460,552	1,242,030,702	260,027	PARAMENT
420	1,141,456,132	1,242,027,825	260,008	PARAMENT
421	1,141,446,427	1,242,021,781	260,031	PARAMENT
422	1,141,447,613	1,242,024,658	260,005	POSTE BT
423	1,141,457,918	1,242,030,615	259,975	ANDEN
424	1,141,457,938	1,242,030,631	259,977	ARBUSTO
425	1,141,459,755	1,242,032,148	259,951	ANDEN
DA8	1,141,437,859	1,242,028,963	259,848	DELTA
DA9	1,141,403,764	1,242,010,798	261,279	DELTA
426	1,141,508,597	1,242,071,785	259,179	POZO LLUVA
427	1,141,511,515	1,242,070,248	259,117	POZO
428	1,141,436,097	1,242,022,792	260,105	POZO
429	1,141,420,635	1,242,011,651	260,997	VIA
430	1,141,419,269	1,242,018,924	260,457	VIA
431	1,141,407,185	1,242,017,289	260,786	VIA
432	1,141,393,877	1,242,018,383	260,963	VIA
433	1,141,384,854	1,242,020,988	261,057	VIA
434	1,141,376,543	1,242,024,596	261,108	VIA
435	1141369.07	1,242,029,305	261,135	VIA
436	1,141,362,644	1,242,036,107	261,085	VIA
437	1,141,352,073	1,242,052,016	260,933	VIA
438	1,141,345,763	1,242,048,635	261,369	VIA
439	1,141,356,237	1,242,032,521	261,613	VIA
440	1,141,361,628	1,242,026,329	261,694	VIA
441	1,141,368,505	1,242,020,986	261,647	VIA
442	1,141,376,565	1,242,016,431	261,599	VIA
443	1,141,393,835	1,242,011,339	261,457	VIA
444	1,141,405,236	1,242,009,885	261,308	VIA
445	1141428.79	1,242,025,274	259,552	CERCA
446	1,141,416,755	1,242,002,783	260,016	POZO
447	1,141,410,793	1,242,002,628	259,818	CERCA
448	1,141,386,918	1,242,022,088	260,878	PUENTE
449	1,141,379,059	1,242,025,274	260,886	PUENTE
450	1141383.15	1,242,011,884	260.88	PUENTE
451	1,141,391,106	1,242,008,802	260,943	PUENTE
452	1,141,371,904	1,242,010,889	260,296	CERCA

OFICINA DE PLANEACIÓN - ALCALDIA DE PAZ DE ARIPORO

DIRECCIÓN CARRERA 10 PARQUE LOS LIBERTADORES TEL. 637 30 13 Ext. 117



Gestión, Empleo y Desarrollo
Alcaldía Municipal – Paz de Ariporo
Nit: 800103659-8
Oficina de Planeación



453	1,141,361,737	1242018.22	259,847	CERCA
454	1,141,266,262	1,242,206,304	258.96	VIA
455	1,141,260,301	1,242,203,105	258,992	VIA
DA10	1,141,269,287	1,242,187,525	259,257	DELTA
456	1141234.21	1,242,317,555	257,492	PARAMENT
457	1,141,237,037	1,242,312,267	257,494	PARAMENT
458	1,141,241,402	1,242,314,556	257,478	PARAMENT
459	1,141,235,095	1,242,296,258	257,318	CERRAMIENO
460	1,141,226,279	1,242,313,424	257,361	MURO
461	1,141,221,238	1,242,319,975	257,254	POSTE BT
462	1,141,217,594	1,242,331,218	257.26	POSTE BT
463	1,141,213,605	1,242,339,415	257.17	MURO
464	1,141,194,082	1,242,379,582	256,814	MURO
DA11	1141119.28	1,242,455,352	255,892	DELTA
465	1,141,148,803	1,242,403,642	256.52	VIA
466	1,141,155,395	1,242,406,824	256.61	VIA
467	1141195.71	1,242,373,001	255,554	POSTE BT
468	1,141,166,117	1,242,402,078	255.09	ARBOL
469	1,141,142,313	1,242,463,649	254,684	CERRAMIENO
470	1,141,131,923	1,242,479,352	254.38	CERCA
471	1141132.6	1,242,479,165	254,459	POSTE BT
472	1,141,158,646	1,242,504,735	254,416	CERCA
473	1,141,170,424	1,242,494,677	254,527	CERRAMIENO
474	1,141,181,348	1,242,508,644	254.53	ARBOL
475	1,141,184,842	1,242,510,512	254,464	ARBOL
476	1,141,209,862	1,242,530,885	253,964	CERRAMIENO
477	1,141,200,301	1,242,542,696	253,993	CERCA
478	1,141,218,777	1,242,540,014	253,887	POSTE BT
479	1141240.39	1,242,567,138	254,271	PUENTE
480	1,141,242,073	1,242,568,878	254,296	PUENTE
481	1,141,238,215	1,242,572,822	254,248	PUENTE
482	1,141,236,411	1,242,571,112	254,274	PUENTE
483	1,141,282,235	1,242,596,541	253,892	CERRAMIENO
484	1,141,127,795	1,242,468,303	255,159	PUENTE
485	1,141,126,392	1,242,467,394	255,285	PUENTE
486	1,141,129,301	1,242,462,899	255,348	PUENTE
487	1,141,130,577	1,242,463,789	255.28	PUENTE
488	1,141,130,076	1,242,481,634	254,508	ARBOL
489	1,141,126,779	1,242,486,317	254.34	ARBOL

OFICINA DE PLANEACIÓN - ALCALDIA DE PAZ DE ARIPORO

DIRECCIÓN CARRERA 10 PARQUE LOS LIBERTADORES TEL. 637 30 13 Ext. 117




Gestión, Empleo y Desarrollo
Alcaldía Municipal – Paz de Ariporo
Nit: 800103659-8
Oficina de Planeación



490	1,141,122,238	1,242,493,021	254,475	ARBOL
491	1,141,128,748	1,242,489,851	254,436	PARAMENT
492	1,141,131,641	1,242,486,636	254,512	PARAMENT
493	1,141,136,579	1242490.71	254,503	PARAMENT
494	1141138.78	1,242,492,621	254,497	PARAMENT
495	1,141,116,012	1242503.36	254,289	CERCA
496	1,141,100,502	1,242,525,463	253,867	POST ALT
497	1,141,104,252	1,242,465,041	254,587	CORRAL
498	1141098.03	1,242,475,586	254,674	CORRAL
499	1,141,089,787	1,242,467,682	254,526	CORRAL
500	1,141,088,302	1,242,469,275	254,698	CORRAL
501	1,141,087,445	1,242,470,014	254,714	CORRAL
502	1,141,074,386	1,242,456,184	254,376	CORRAL
503	1,141,051,922	1,242,432,196	254,227	CERCA
504	1,141,040,305	1,242,441,078	254,101	CERCA
505	1,141,059,516	1,242,468,959	254,207	CERCA
506	1,141,061,207	1,242,473,291	254,222	CORRAL
507	1,141,061,141	1,242,477,947	254,274	CORRAL
508	1,141,081,634	1242498.35	254,126	CORRAL
509	1,141,085,735	1,242,501,527	254,399	CERCA
510	1,141,074,878	1,242,522,537	254,604	POSTE BT
511	1,141,051,209	1,242,550,332	253,383	CERCA
512	1,141,057,144	1,242,553,048	254,465	VIA
513	1,141,062,602	1,242,558,293	254,703	VIA
514	1,141,095,363	1,242,506,713	255,586	VIA
515	1,141,090,932	1,242,500,825	255,357	VIA
516	1,141,092,923	1,242,495,455	255,351	PUENTE
517	1,141,093,719	1,242,494,218	255.43	PUENTE
518	1,141,101,943	1,242,499,163	255,484	PUENTE
519	1,141,101,134	1,242,500,506	255,469	PUENTE
520	1,141,117,767	1,242,470,888	256,042	VIA
521	1,141,111,631	1,242,467,129	255,775	VIA
522	1,141,376,438	1,242,270,307	257,159	PISTA AVI
523	1,141,388,946	1,242,249,275	257,262	PISTA AVI
524	1,141,388,899	1,242,249,319	257,262	PISTA AVI
525	1,141,269,603	1,242,274,633	256,993	CERCA
526	1,141,245,553	1,242,278,794	256,328	CERCA
527	1,141,279,318	1,242,141,958	257,898	CERCA
528	1,141,293,323	1,242,140,336	259,705	PUENTE

OFICINA DE PLANEACIÓN - ALCALDIA DE PAZ DE ARIPORO

DIRECCIÓN CARRERA 10 PARQUE LOS LIBERTADORES TEL. 637 30 13 Ext. 117




Gestión, Empleo y Desarrollo
Alcaldía Municipal – Paz de Ariporo
Nit: 800103659-8
Oficina de Planeación



529	1,141,294,031	1,242,139,134	259,717	PUENTE
530	1,141,301,943	1,242,145,028	259.74	PUENTE
531	1,141,302,626	1,242,143,884	259.73	PUENTE
532	1,141,444,463	1,242,022,649	259,978	ANDEN
533	1,141,444,164	1,242,022,326	260,219	SARD
534	1,141,443,156	1,242,020,705	260,249	SARD
535	1,141,443,296	1242018.79	260,239	SARD
536	1,141,440,714	1,242,008,951	260.26	SARD
537	1,141,438,799	1,242,010,164	260,229	SARD
538	1,141,436,673	1242009.81	260,238	SARD
539	1,141,436,986	1,242,014,773	260,047	PAVIMENTO
540	1,141,443,359	1,242,018,686	260,105	PAVIMENTO
541	1,141,445,086	1242020.29	260,075	ARBOL
542	1,141,449,094	1242017.44	260,068	PARAMENT
543	1141448.2	1,242,016,885	260,013	ANDEN
544	1141451.62	1,242,012,902	260,704	CERRAMIENO
545	1,141,457,833	1242002.05	259,954	PARAMENT
546	1,141,461,898	1,241,995,093	259,988	PARAMENT
547	1,141,458,102	1,241,997,769	260,045	PALMA
548	1,141,459,924	1,241,994,586	260,029	ARBOL
549	1,141,459,619	1,241,978,249	260,287	SARD
550	1,141,459,807	1,241,977,426	260,295	SARD
551	1,141,459,776	1,241,977,156	260,263	SARD
552	1,141,466,046	1,241,981,835	260,278	SARD
553	1,141,467,051	1,241,981,096	260,251	SARD
554	1,141,467,727	1,241,980,936	260,291	SARD
555	1,141,471,706	1,241,975,072	260,309	SARD
556	1,141,471,132	1,241,974,067	260,314	SARD
557	1,141,471,232	1241973.18	260,319	SARD
558	1,141,464,724	1,241,969,824	260,316	SARD
559	1,141,464,208	1,241,970,314	260,311	SARD
560	1,141,463,451	1,241,970,451	260,349	SARD
561	1,141,464,597	1,241,974,773	260,141	POZO
562	1,141,486,396	1,241,934,271	260,516	POZO LLUVA
563	1,141,489,185	1,241,933,544	260,593	POZO
DA12	1,141,488,737	1,241,930,878	260,563	DELTA
564	1,141,497,303	1,241,934,891	260,742	SARD
565	1,141,496,023	1,241,933,357	260,754	SARD
566	1,141,495,966	1,241,931,458	260,742	SARD

OFICINA DE PLANEACIÓN - ALCALDIA DE PAZ DE ARIPORO

DIRECCIÓN CARRERA 10 PARQUE LOS LIBERTADORES TEL. 637 30 13 Ext. 117




Gestión, Empleo y Desarrollo
Alcaldía Municipal – Paz de Ariporo
Nit: 800103659-8
Oficina de Planeación



567	1141498.59	1,241,933,679	260,451	CERRAMIENO
568	1,141,497,602	1,241,931,447	260,689	CERRAMIENO
569	1141532.46	1,241,966,312	260,451	PARAMENT
570	1,141,529,697	1,241,964,846	260,315	PARAMENT
571	1,141,529,199	1,241,965,781	260,307	PARAMENT
572	1,141,524,912	1,241,963,377	260.31	PARAMENT
573	1,141,529,736	1,241,962,541	260,879	ARBOL
574	1,141,526,994	1,241,961,837	260,495	MATERA
575	1,141,526,111	1,241,961,326	260,493	MATERA
576	1,141,526,651	1241960.38	260,497	MATERA
577	1,141,526,817	1241961.09	260,749	ARBOL
578	1,141,522,551	1,241,961,913	260,456	ARBOL
579	1,141,511,037	1,241,955,844	260.65	ARBOL
580	1,141,507,412	1,241,951,918	260,515	PARAMENT
581	1,141,504,751	1,241,950,454	260,456	PARAMENT
582	1,141,505,606	1,241,949,181	260,458	ANDEN
583	1,141,505,606	1,241,949,181	260,458	ANDEN
584	1,141,512,547	1,241,953,001	260,463	ANDEN
585	1,141,510,569	1,241,954,559	260.76	MATERA
586	1,141,510,303	1,241,955,073	260,897	MATERA
587	1,141,508,914	1,241,953,599	260,755	MATERA
588	1,141,510,225	1,241,952,087	260,624	MATERA
589	1,141,509,464	1,241,951,673	260,628	MATERA
590	1,141,509,151	1,241,952,231	260.62	MATERA
591	1141509.66	1,241,952,024	260,688	ARBOL
592	1,141,495,963	1,241,966,518	260,141	PARAMENT
593	1,141,489,697	1,241,942,016	260,632	SARD
594	1,141,490,505	1,241,941,404	260,627	SARD
595	1,141,491,415	1,241,940,941	260,839	SARD
596	1,141,482,897	1,241,938,963	260,625	SARD
597	1141472.66	1,242,001,436	259,721	PARAMENT
598	1,141,489,613	1,241,927,582	260,756	SARD
599	1,141,489,372	1,241,926,865	260,841	CERCA
600	1,141,472,937	1,241,917,599	261,016	CERCA
601	1,141,469,952	1,241,916,002	261,035	PARAMENT
602	1,141,444,969	1,241,910,444	260,876	POZO LLUVA
603	1,141,476,787	1,241,910,493	261,235	PARAMENT
604	1,141,497,239	1,241,912,971	261,009	CERCA
605	1,141,505,166	1,241,898,502	261,178	CERCA

OFICINA DE PLANEACIÓN - ALCALDIA DE PAZ DE ARIPORO

DIRECCIÓN CARRERA 10 PARQUE LOS LIBERTADORES TEL. 637 30 13 Ext. 117



Gestión, Empleo y Desarrollo
Alcaldía Municipal – Paz de Ariporo
Nit: 800103659-8
Oficina de Planeación



606	1,141,509,474	1,241,899,957	260,995	POZO
607	1,141,532,055	1,241,869,258	261,513	SARD
608	1,141,533,573	1,241,868,435	261,505	SARD
609	1,141,535,461	1,241,868,526	261.72	SARD
610	1,141,535,545	1,241,868,587	261,664	SARD
611	1,141,529,701	1,241,876,394	261,757	CERRAMIENO
612	1,141,532,116	1,241,854,574	261,664	SARD
613	1,141,530,822	1,241,855,716	261.64	SARD
614	1,141,525,793	1,241,865,255	261.55	SARD
615	1141525.81	1,241,864,487	261,613	SARD
616	1,141,497,155	1,241,894,239	261,511	CERCA
617	1,141,489,123	1,241,908,248	261,557	CERCA
618	1,141,480,434	1,241,904,044	262.22	CERCA
619	1,141,534,431	1,241,844,818	262,012	PARAMENT
620	1,141,538,339	1,241,838,043	262,118	PARAMENT
621	1141554.22	1,241,823,291	261,785	POZO
622	1,141,578,159	1,241,791,211	262,177	SARD
623	1,141,579,055	1,241,790,677	262,186	SARD
624	1,141,579,982	1,241,790,519	262,192	SARD
625	1141571.31	1,241,788,042	262.17	SARD
626	1,141,571,573	1,241,787,057	262,181	SARD
627	1141569.76	1,241,786,805	262,448	POSTE BT
628	1,141,584,121	1,241,780,641	262.39	SARD
629	1,141,583,905	1,241,782,494	262,373	SARD
630	1,141,584,557	1,241,784,002	262,361	SARD
631	1,141,577,656	1,241,777,091	262,385	SARD
632	1,141,575,919	1,241,778,157	262,366	SARD
633	1,141,573,826	1,241,777,807	262,359	SARD
DA13	1,141,576,924	1,241,777,752	262,375	DELTA
634	1,141,575,129	1,241,775,029	262,465	PARAMENT
635	1,141,568,155	1,241,771,004	262,498	PARAMENT
636	1,141,547,163	1,241,759,492	262,409	CERRAMIENO
637	1141540.05	1,241,755,413	262.32	CERRAMIENO
638	1,141,526,509	1,241,748,452	262,729	PUENTE
639	1,141,518,298	1,241,743,508	262,731	PUENTE
640	1,141,514,282	1,241,752,782	262.73	PUENTE
641	1,141,522,504	1,241,757,702	262,762	PUENTE
642	1,141,527,855	1,241,755,581	262,667	POZO
643	1,141,531,789	1,241,760,531	262,542	POZO LLUVA

OFICINA DE PLANEACIÓN - ALCALDIA DE PAZ DE ARIPORO

DIRECCIÓN CARRERA 10 PARQUE LOS LIBERTADORES TEL. 637 30 13 Ext. 117



Gestión, Empleo y Desarrollo
Alcaldía Municipal – Paz de Ariporo
Nit: 800103659-8
Oficina de Planeación



644	1,141,538,842	1,241,768,618	262,295	POSTE BT
645	1,141,584,729	1,241,758,617	262,754	PARAMENT
646	1,141,599,326	1,241,733,705	262,829	PARAMENT
647	1,141,605,018	1,241,724,071	263,204	PARAMENT
648	1,141,608,042	1,241,718,841	263,188	PARAMENT
649	1,141,626,893	1,241,707,137	263,352	SARD
650	1,141,628,511	1,241,706,284	263,375	SARD
651	1,141,630,526	1,241,706,675	263,432	SARD
652	1,141,631,087	1,241,707,624	263,427	POSTE TEL
653	1,141,612,342	1,241,734,913	263,005	ARBOL
654	1,141,603,349	1,241,749,054	262.88	ARBOL
655	1,141,603,088	1,241,751,523	262,454	ARBOL
656	1,141,609,607	1,241,743,991	262,723	PARAMENT
657	1,141,605,364	1,241,751,091	262,556	PARAMENT
658	1141601.28	1,241,757,903	262,392	COSTRU
659	1141597.08	1,241,765,237	262,233	CERRAMIENO
660	1,141,593,442	1,241,771,798	262,195	MURO
661	1141590.03	1,241,777,575	262,284	MURO
662	1,141,602,574	1,241,749,187	262,723	ANDEN
663	1,141,606,593	1241742.29	262,715	ANDEN
664	1,141,600,791	1,241,733,617	262,848	POSTE BT
665	1,141,620,496	1,241,703,442	263,324	SARD
666	1,141,620,728	1241701.62	263,345	SARD
667	1141619.74	1,241,700,059	263,356	SARD
DA14	1,141,627,838	1,241,705,298	263.2	DELTA
668	1,141,621,598	1,241,751,041	262,507	MURO
669	1,141,635,761	1,241,729,008	261,543	MURO
670	1,141,642,869	1,241,715,981	262,839	CERRAMIENO
671	1141636.96	1,241,697,428	263,649	PARAMENT
672	1,141,612,498	1,241,716,862	263,301	ANDEN
673	1,141,610,098	1,241,715,552	263,373	ANDEN
674	1141620.37	1,241,703,168	263,484	ANDEN
675	1141620.43	1,241,701,622	263,501	ANDEN
676	1,141,619,696	1,241,700,362	263,494	ANDEN
677	1,141,617,812	1,241,702,414	263.52	PARAMENT
678	1,141,610,873	1,241,698,356	263,474	PARAMENT
679	1141607.42	1,241,696,339	263.48	PARAMENT
680	1,141,603,739	1,241,694,267	263,464	PARAMENT
681	1,141,599,708	1,241,691,965	263,478	PARAMENT

OFICINA DE PLANEACIÓN - ALCALDIA DE PAZ DE ARIPORO

DIRECCIÓN CARRERA 10 PARQUE LOS LIBERTADORES TEL. 637 30 13 Ext. 117



Gestión, Empleo y Desarrollo
Alcaldía Municipal – Paz de Ariporo
Nit: 800103659-8
Oficina de Planeación



682	1,141,594,179	1,241,688,782	263,452	PARAMENT
683	1,141,590,027	1,241,686,225	263,519	PARAMENT
684	1,141,583,108	1,241,682,369	263,525	PARAMENT
685	1,141,581,313	1,241,681,483	263,497	PARAMENT
686	1,141,572,291	1,241,676,872	263,506	PARAMENT
687	1,141,571,916	1241675.79	263,787	ANDEN
688	1,141,582,185	1,241,681,656	263.26	ANDEN
689	1141583.66	1,241,681,383	263,284	ANDEN
690	1,141,611,366	1,241,697,277	263,225	ANDEN
691	1,141,612,264	1,241,696,026	263,471	ANDEN
692	1141627.22	1,241,698,931	263,331	POZO
693	1,141,631,168	1,241,707,458	263,385	POSTE TEL
694	1,141,646,834	1,241,705,662	263,516	PALMA
695	1,141,637,676	1241700.84	263,676	PALMA
696	1141641.64	1,241,703,218	263,534	ARBOL
697	1,141,644,914	1,241,704,783	263.44	ARBOL
698	1,141,633,916	1,241,700,256	263,547	SARD
699	1,141,632,679	1,241,698,912	263,533	SARD
700	1,141,632,798	1,241,697,095	263,545	SARD
701	1,141,642,448	1,241,687,734	263,588	PARAMENT
702	1,141,644,373	1,241,684,442	263,601	PARAMENT
703	1,141,645,853	1,241,681,747	263,609	PARAMENT
704	1,141,650,107	1,241,674,411	263.72	PARAMENT
705	1,141,655,113	1,241,665,584	263,618	CERRAMIENO
706	1,141,642,761	1,241,681,462	263,638	ARBOL
707	1,141,648,722	1,241,673,615	263,679	ANDEN
708	1,141,644,551	1,241,680,998	263,686	ANDEN
709	1,141,644,882	1,241,681,211	263,544	ANDEN
710	1,141,641,418	1,241,687,277	263,526	ANDEN
711	1,141,626,987	1,241,692,398	263,518	SARD
712	1,141,625,378	1,241,693,646	263,495	SARD
713	1,141,623,336	1,241,693,428	263,513	SARD
714	1,141,625,299	1,241,692,118	263,474	POSTE BT
715	1,141,626,674	1,241,669,157	263,534	PARAMENT
716	1,141,629,161	1,241,670,381	263,541	PARAMENT
717	1,141,632,171	1,241,664,543	263,599	PARAMENT
718	1,141,632,421	1,241,662,839	263,659	PARAMENT
719	1,141,569,311	1,241,635,872	263,831	CERRAMIENO
720	1,141,578,986	1,241,619,351	263,885	CERRAMIENO

OFICINA DE PLANEACIÓN - ALCALDIA DE PAZ DE ARIPORO

DIRECCIÓN CARRERA 10 PARQUE LOS LIBERTADORES TEL. 637 30 13 Ext. 117




Gestión, Empleo y Desarrollo
Alcaldía Municipal – Paz de Ariporo
Nit: 800103659-8
Oficina de Planeación



721	1,141,583,504	1,241,611,472	264	COSTRU
722	1,141,588,274	1,241,603,406	264,116	COSTRU
723	1,141,591,594	1,241,597,762	264,244	PARAMENT
724	1141602.82	1,241,578,575	264,843	PARAMENT
725	1141604.66	1241578.19	264,606	POST ALT
726	1,141,595,955	1,241,591,859	264,773	ANDEN
727	1,141,594,149	1,241,595,923	264,364	POSTE BT
728	1,141,580,561	1,241,618,962	263,895	POSTE BT
729	1,141,578,362	1,241,623,183	263.76	ARBUSTO
730	1,141,577,567	1,241,624,317	263,758	ARBUSTO
731	1,141,577,275	1241625.41	263,755	ARBUSTO
732	1,141,576,306	1,241,626,777	263,751	ARBUSTO
733	1,141,570,439	1,241,636,189	263,842	ARBUSTO
734	1141642.5	1,241,635,012	264,299	ARBOL
735	1,141,617,536	1,241,602,741	264,457	ARBOL
736	1,141,587,471	1,241,644,983	264,147	ARBOL
DA15	1,141,676,641	1,241,613,761	264,518	DELTA
737	1141675.9	1241613.94	264,501	POZO LLUVA
738	1,141,659,551	1,241,631,297	264,431	PARAMENT
739	1,141,664,174	1,241,624,115	264,448	PARAMENT
740	1,141,663,935	1,241,623,748	264,573	PARAMENT
741	1,141,667,287	1,241,617,819	264,556	PARAMENT
742	1,141,666,885	1,241,616,191	264,555	PARAMENT
743	1,141,659,797	1,241,611,954	264,583	PARAMENT
744	1,141,657,963	1,241,610,824	264,507	PARAMENT
745	1141652.38	1,241,607,603	264,515	PARAMENT
746	1,141,643,629	1,241,602,449	264,414	PARAMENT
747	1,141,644,404	1,241,601,254	264,563	ANDEN
748	1,141,668,119	1,241,615,143	264.56	ANDEN
749	1141668.87	1,241,618,279	264,546	ANDEN
750	1,141,660,249	1,241,632,038	264,426	ANDEN
751	1,141,662,116	1,241,630,725	264,393	ARBUSTO
752	1,141,660,471	1241656.84	264,132	PARAMENT
753	1,141,665,105	1,241,648,938	264,604	PARAMENT
754	1,141,664,569	1241648.53	264,171	CERRAMIENO
755	1,141,662,352	1,241,647,408	264,274	ANDEN
756	1,141,657,901	1,241,654,887	264,153	ANDEN
757	1,141,659,646	1,241,654,145	264,087	MATERA
758	1,141,660,961	1,241,651,815	264.18	ARBOL

OFICINA DE PLANEACIÓN - ALCALDIA DE PAZ DE ARIPORO

DIRECCIÓN CARRERA 10 PARQUE LOS LIBERTADORES TEL. 637 30 13 Ext. 117



Gestión, Empleo y Desarrollo
Alcaldía Municipal – Paz de Ariporo
Nit: 800103659-8
Oficina de Planeación



759	1,141,662,503	1,241,649,472	264,141	ARBOL
760	1,141,667,146	1,241,643,282	264,434	ARBOL
761	1,141,672,725	1,241,634,617	264,449	CERRAMIENO
762	1,141,673,357	1,241,634,921	264,449	CERRAMIENO
763	1,141,679,669	1,241,624,559	264,388	PARAMENT
764	1,141,685,157	1,241,627,751	264,454	PARAMENT
765	1,141,685,602	1,241,627,053	264,374	PARAMENT
766	1,141,688,902	1,241,629,036	264,576	PARAMENT
767	1,141,691,423	1,241,631,853	264,523	PARAMENT
768	1,141,698,976	1,241,636,201	263,661	PARAMENT
769	1,141,699,473	1,241,635,548	264,753	PARAMENT
770	1141703.03	1,241,637,858	264,929	CERRAMIENO
771	1141699.64	1,241,632,773	265,057	ARBOL
772	1,141,695,722	1,241,630,538	264,838	ARBOL
773	1,141,697,623	1,241,632,743	265,298	POSTE BT
774	1,141,689,204	1,241,626,521	264,689	ARBOL
775	1,141,687,745	1,241,625,612	264,699	ARBOL
776	1,141,685,031	1,241,624,009	264,772	ARBOL
777	1,141,681,101	1,241,621,756	264.66	ARBOL
778	1,141,678,204	1,241,622,251	264,666	ARBOL
779	1,141,677,462	1,241,623,791	264,598	ARBOL
780	1,141,676,595	1,241,625,255	264.75	ARBOL
781	1,141,675,249	1,241,627,845	264,829	ARBOL
782	1,141,674,223	1,241,631,873	264,501	ANDEN
783	1,141,679,808	1,241,622,634	264,355	ANDEN
784	1,141,689,305	1,241,628,187	264,346	ANDEN
785	1,141,677,579	1,241,624,708	264,401	VALVULA
786	1,141,676,752	1,241,622,868	264,601	SARD
787	1,141,678,418	1,241,621,483	264,585	SARD
788	1,141,680,834	1,241,621,336	264,594	SARD
789	1,141,670,917	1,241,618,279	264,601	SARD
790	1,141,671,262	1,241,615,695	264.61	SARD
791	1141669.75	1,241,613,507	264,596	SARD
792	1,141,669,691	1,241,616,306	264,504	POSTE BT
793	1,141,668,086	1,241,613,923	264,509	ARBOL
794	1,141,664,884	1,241,611,178	264.52	ARBOL
795	1,141,660,035	1241608.29	264,594	ARBOL
796	1141658.36	1,241,607,896	264,563	ARBOL
797	1,141,655,937	1,241,607,561	264,518	ARBOL

OFICINA DE PLANEACIÓN - ALCALDIA DE PAZ DE ARIPORO

DIRECCIÓN CARRERA 10 PARQUE LOS LIBERTADORES TEL. 637 30 13 Ext. 117




Gestión, Empleo y Desarrollo
Alcaldía Municipal – Paz de Ariporo
Nit: 800103659-8
Oficina de Planeación



798	1,141,652,152	1,241,603,124	264,587	ARBOL
799	1,141,648,623	1,241,602,877	264,465	ARBOL
800	1,141,646,358	1,241,601,597	264,473	ARBOL
801	1,141,617,596	1,241,582,404	264,611	PUENTE
802	1,141,609,388	1241577.62	264,591	PUENTE
803	1,141,613,515	1,241,568,466	264,593	PUENTE
804	1,141,621,784	1,241,573,228	264,617	PUENTE
805	1,141,626,384	1,241,571,972	265,037	CERRAMIENO
806	1,141,635,519	1,241,577,577	264,772	PARAMENT
807	1,141,643,252	1,241,581,749	266,479	PARAMENT
808	1,141,643,253	1241581.75	264,679	PARAMENT
809	1141650.99	1,241,586,451	264,587	PARAMENT
810	1,141,658,881	1,241,591,006	264,568	PARAMENT
811	1,141,669,518	1,241,597,242	264,535	PARAMENT
812	1,141,676,872	1,241,601,578	264.62	PARAMENT
813	1,141,681,838	1,241,593,026	264,652	PARAMENT
814	1,141,686,758	1,241,584,526	264,644	CERRAMIENO
815	1,141,687,281	1,241,586,308	264,699	POSTE BT
816	1,141,708,288	1,241,574,107	264,859	PARAMENT
817	1,141,704,521	1,241,580,268	264,719	PARAMENT
818	1,141,700,558	1,241,586,958	265,107	MURO
819	1141699.11	1241590.79	264,978	PARAMENT
820	1,141,696,645	1241593.64	264,909	PARAMENT
821	1,141,695,474	1,241,595,684	264,874	PARAMENT
822	1,141,687,867	1,241,608,545	264.73	PARAMENT
823	1,141,693,083	1241611.62	264,705	PARAMENT
824	1,141,698,323	1,241,614,595	264,674	PARAMENT
825	1,141,706,813	1241619.72	264,371	PARAMENT
826	1,141,717,457	1,241,626,021	264,575	PARAMENT
827	1,141,705,865	1,241,621,357	264.49	ANDEN
828	1,141,713,681	1,241,627,767	264,736	ARBOL
829	1,141,705,423	1241623.5	264,884	ARBOL
830	1,141,700,729	1,241,619,184	264,587	ARBOL
831	1,141,698,018	1,241,617,624	264,648	ARBOL
832	1,141,695,011	1,241,615,685	264,595	ARBOL
833	1141691.32	1241613.28	264,706	ARBOL
834	1,141,687,209	1,241,611,548	264,853	POSTE TEL
835	1,141,686,142	1,241,612,921	264,689	SARD
836	1,141,684,743	1,241,610,939	264,669	SARD

OFICINA DE PLANEACIÓN - ALCALDIA DE PAZ DE ARIPORO

DIRECCIÓN CARRERA 10 PARQUE LOS LIBERTADORES TEL. 637 30 13 Ext. 117




Gestión, Empleo y Desarrollo
Alcaldía Municipal – Paz de Ariporo
Nit: 800103659-8
Oficina de Planeación



837	1,141,684,955	1,241,609,009	264.69	SARD
838	1,141,682,883	1,241,593,663	264,607	ANDEN
839	1141677.28	1,241,603,338	264.6	ANDEN
840	1,141,669,038	1,241,598,334	264,583	ANDEN
841	1,141,670,135	1,241,599,492	264,553	ARBOL
842	1,141,670,694	1,241,600,491	264,548	ARBOL
843	1,141,672,945	1,241,601,344	264,575	ARBOL
844	1,141,675,788	1,241,603,667	264,605	ARBOL
845	1,141,677,938	1,241,603,632	264.81	ARBOL
846	1,141,678,319	1,241,602,416	264,481	ARBOL
847	1,141,679,367	1,241,600,659	264,508	ARBOL
848	1,141,680,554	1,241,598,543	264,534	ARBOL
849	1,141,682,512	1,241,595,249	264,586	ARBOL
850	1,141,683,247	1,241,594,231	264,657	ARBOL
851	1,141,679,685	1,241,603,225	264,715	SARD
852	1,141,677,698	1,241,604,652	264,676	SARD
853	1,141,675,434	1,241,604,357	264,716	SARD
854	1,141,658,065	1241592.25	264,613	ANDEN
855	1141650.4	1,241,587,687	264,651	ANDEN
856	1,141,651,725	1,241,589,397	264,549	ARBOL
857	1141655.18	1,241,591,731	264,475	ARBOL
858	1,141,647,089	1,241,586,574	264,628	ARBOL
859	1,141,645,741	1,241,585,589	264,633	ARBOL
860	1,141,645,028	1,241,585,114	264,742	ARBOL
861	1,141,642,754	1,241,583,848	265,054	ARBOL
862	1,141,641,744	1,241,584,528	265,111	POSTE TEL
DA16	1,141,617,332	1,241,571,889	264,855	DELTA
863	1,141,615,622	1,241,569,372	263,478	CANAL
864	1141620.03	1,241,572,066	263,459	CANAL
865	1,141,628,435	1,241,568,128	264,811	CERRAMIENO
866	1,141,625,658	1,241,566,385	264,907	MURO
867	1,141,627,303	1,241,563,403	264,681	MURO
868	1,141,633,744	1,241,548,744	264,893	CERRAMIENO
869	1,141,635,654	1,241,549,211	264,924	CERRAMIENO
870	1,141,642,366	1,241,523,657	263,817	CANAL
871	1,141,644,876	1,241,517,098	263.84	CANAL
872	1,141,646,474	1,241,510,381	263,861	CANAL
873	1,141,647,269	1,241,503,345	263.93	CANAL
874	1,141,647,158	1,241,496,176	264,172	CANAL

OFICINA DE PLANEACIÓN - ALCALDIA DE PAZ DE ARIPORO

DIRECCIÓN CARRERA 10 PARQUE LOS LIBERTADORES TEL. 637 30 13 Ext. 117




Gestión, Empleo y Desarrollo
Alcaldía Municipal – Paz de Ariporo
Nit: 800103659-8
Oficina de Planeación



875	1,141,637,785	1,241,521,552	263.8	CANAL
876	1,141,640,094	1,241,515,615	263,849	CANAL
877	1,141,641,598	1,241,509,418	263,864	CANAL
878	1,141,612,282	1,241,554,968	264,586	CASA
879	1,141,608,287	1,241,552,497	264,564	CASA
880	1,141,604,272	1,241,559,399	264,569	PARAMENT
881	1,141,600,215	1,241,556,954	264,638	PARAMENT
882	1141599.35	1,241,558,317	264,634	PARAMENT
883	1,141,596,149	1241556.44	264,618	PARAMENT
884	1,141,589,149	1,241,551,809	265,057	PARAMENT
885	1141596.82	1241574.93	263,392	PARAMENT
886	1,141,590,838	1,241,571,409	263,196	PARAMENT
887	1,141,587,332	1,241,569,954	263,196	PARAMENT
888	1,141,587,555	1,241,569,509	263,206	PARAMENT
889	1,141,584,691	1,241,567,666	263,191	PARAMENT
890	1,141,578,628	1,241,564,117	264,924	PARAMENT
891	1,141,579,371	1,241,562,925	264,537	ANDEN
892	1,141,591,539	1,241,570,174	264,596	ANDEN
893	1,141,591,088	1,241,570,961	264,645	ANDEN
894	1,141,597,005	1,241,574,363	264,533	ANDEN
895	1,141,597,197	1241574.12	264,407	ANDEN
896	1,141,603,786	1,241,578,107	264,625	ANDEN
897	1,141,602,937	1,241,575,687	264,747	ARBOL
898	1,141,600,204	1,241,574,289	264,779	ARBOL
899	1,141,596,159	1,241,571,959	264.62	ARBOL
900	1,141,594,838	1,241,570,936	264,793	ARBOL
901	1,141,590,349	1,241,568,444	264,739	ARBOL
902	1,141,587,126	1,241,566,675	264,585	ARBOL
903	1,141,583,237	1,241,564,229	264,757	ARBOL
904	1,141,581,311	1,241,562,903	264,934	ARBOL
905	1,141,578,539	1,241,561,405	264,792	ARBOL
906	1,141,575,564	1,241,559,584	265,173	ARBOL
907	1,141,571,211	1,241,557,382	265,061	ARBOL
908	1,141,569,608	1,241,556,539	264,946	ARBOL
909	1,141,568,206	1,241,555,362	264,635	ARBOL
910	1,141,565,406	1,241,553,485	264,644	ARBOL
911	1,141,562,836	1,241,551,836	264,795	ARBOL
912	1,141,559,571	1,241,549,895	264,609	ARBOL
913	1,141,557,443	1,241,548,754	264.62	ARBOL

OFICINA DE PLANEACIÓN - ALCALDIA DE PAZ DE ARIPORO

DIRECCIÓN CARRERA 10 PARQUE LOS LIBERTADORES TEL. 637 30 13 Ext. 117



Gestión, Empleo y Desarrollo
Alcaldía Municipal – Paz de Ariporo
Nit: 800103659-8
Oficina de Planeación



914	1141555.41	1241547.13	264,472	ARBOL
915	1141551.44	1241544.67	264,811	ARBOL
916	1141539.63	1,241,537,754	264,742	ARBOL
917	1,141,536,586	1,241,536,261	264,685	ARBOL
918	1141532.93	1,241,534,033	264,668	ARBOL
919	1,141,606,724	1,241,574,121	264,541	POZO LLUVA
920	1,141,610,171	1,241,572,864	264,586	POZO
921	1,141,610,131	1,241,565,933	264.89	POSTE TEL
922	1,141,626,046	1241541.36	264,934	POST ALT
DA17	1,141,529,002	1,241,528,041	264,428	DELTA
923	1,141,607,484	1,241,586,734	263,374	CANAL
924	1,141,597,993	1,241,605,197	263,261	CANAL
925	1,141,594,176	1,241,611,415	263,165	CANAL
926	1,141,567,691	1,241,653,372	262,903	CANAL
927	1,141,564,367	1,241,659,028	263,964	PUENTE
928	1,141,560,813	1,241,665,032	263,954	PUENTE
929	1141564.64	1,241,667,391	263,925	PUENTE
930	1,141,568,255	1,241,661,339	264,011	PUENTE
931	1,141,567,662	1,241,664,673	264,032	POZO
932	1,141,571,965	1,241,656,107	262,894	CANAL
933	1,141,598,386	1,241,614,178	263,209	CANAL
934	1,141,607,214	1,241,598,706	263,334	CANAL
935	1,141,612,023	1,241,588,941	263,386	CANAL
936	1,141,638,087	1,241,612,035	264,588	PARAMENT
937	1,141,594,473	1241673.72	263,439	POSTE BT
938	1,141,588,616	1,241,682,608	263,439	POSTE BT
939	1,141,592,283	1,241,684,443	263,365	ARBOL
940	1,141,593,497	1,241,685,559	263,353	ARBOL
941	1,141,595,895	1241686.7	263,343	ARBOL
942	1,141,601,594	1,241,690,836	263,384	ARBOL
943	1,141,605,459	1,241,692,497	263,351	ARBOL
944	1,141,611,106	1,241,695,856	263,251	ARBOL
945	1,141,597,788	1,241,688,639	263,367	POSTE TEL
946	1,141,567,303	1,241,538,749	264,696	PARAMENT
947	1,141,574,522	1,241,543,006	264,689	PARAMENT
948	1,141,582,027	1,241,546,994	264,741	PARAMENT
949	1141589.83	1,241,550,589	264,858	PARAMENT
950	1,141,572,464	1,241,560,393	264,548	PARAMENT
951	1,141,566,643	1,241,556,828	264.61	PARAMENT

OFICINA DE PLANEACIÓN - ALCALDIA DE PAZ DE ARIPORO

DIRECCIÓN CARRERA 10 PARQUE LOS LIBERTADORES TEL. 637 30 13 Ext. 117



Gestión, Empleo y Desarrollo
Alcaldía Municipal – Paz de Ariporo
Nit: 800103659-8
Oficina de Planeación



952	1,141,560,612	1,241,553,189	264,562	PARAMENT
953	1,141,554,701	1,241,549,643	264,547	PARAMENT
954	1141548.48	1241546	264,298	PARAMENT
955	1141542.53	1,241,542,442	264,482	PARAMENT
956	1,141,536,523	1,241,538,841	264,505	PARAMENT
957	1,141,530,407	1,241,535,298	264,408	PARAMENT
958	1,141,530,949	1,241,534,484	264,545	ANDEN
959	1,141,543,043	1,241,541,639	264,496	ANDEN
960	1,141,549,432	1241544.65	264,542	ANDEN
961	1,141,555,563	1,241,548,267	264,559	ANDEN
962	1,141,565,408	1,241,554,844	264,616	POSTE BT
963	1,141,559,436	1,241,534,951	264,322	CERRAMIENO
964	1,141,552,751	1241530.05	264,628	CERRAMIENO
965	1,141,545,485	1,241,525,799	264,743	PARAMENT
966	1,141,543,392	1,241,524,514	264,638	PARAMENT
967	1,141,543,713	1,241,523,888	264,705	PARAMENT
968	1,141,537,909	1,241,520,281	264,592	CERRAMIENO
969	1,141,540,596	1,241,522,052	264,582	PARAMENT
970	1,141,573,139	1,241,544,713	264,649	ARBOL
971	1,141,560,994	1,241,537,569	264,929	ARBOL
972	1,141,560,075	1,241,537,243	264,725	PALMA
973	1,141,558,582	1,241,535,778	264.75	ARBOL
974	1,141,548,714	1,241,530,391	264,639	ARBOL
975	1,141,541,156	1,241,525,935	264,576	ARBOL
976	1,141,547,335	1,241,503,882	264,591	CERRAMIENO
977	1,141,549,009	1,241,504,881	264,725	CERRAMIENO
978	1,141,554,073	1,241,494,945	264.81	PARAMENT
979	1141552.01	1,241,498,409	264,754	PARAMENT
980	1,141,557,811	1,241,485,911	264,815	POSTE BT
981	1,141,546,254	1,241,480,535	264,898	CERRAMIENO
982	1,141,536,507	1,241,497,113	264,786	CERRAMIENO
983	1,141,534,369	1,241,500,618	264,543	PARAMENT
984	1,141,529,475	1,241,508,878	264,488	CERRAMIENO
985	1,141,525,961	1,241,514,606	264,582	CERRAMIENO
986	1,141,522,519	1,241,512,475	264,712	CERRAMIENO
987	1,141,522,518	1,241,512,474	264,712	PARAMENT
988	1,141,519,284	1,241,510,131	264,621	PARAMENT
989	1,141,512,422	1,241,506,107	264,602	PARAMENT
990	1,141,518,596	1,241,528,609	264,467	CERRAMIENO

OFICINA DE PLANEACIÓN - ALCALDIA DE PAZ DE ARIPORO

DIRECCIÓN CARRERA 10 PARQUE LOS LIBERTADORES TEL. 637 30 13 Ext. 117



Gestión, Empleo y Desarrollo
Alcaldía Municipal – Paz de Ariporo
Nit: 800103659-8
Oficina de Planeación



991	1,141,502,388	1241516.99	264,556	POSTE BT
992	1,141,471,367	1,241,498,544	264,432	POSTE BT
993	1,141,471,833	1,241,481,045	264,148	PARAMENT
994	1,141,478,643	1241484.98	264,149	PARAMENT
995	1,141,488,778	1,241,492,179	264,529	PARAMENT
996	1,141,491,807	1,241,493,799	264,525	PARAMENT
997	1,141,485,407	1,241,492,877	264,224	ARBOL
998	1,141,489,247	1,241,495,161	264,243	ARBOL
999	1,141,476,948	1,241,487,383	264,267	ARBOL
1000	1,141,474,628	1,241,485,903	264,258	ARBOL
1001	1,141,471,579	1,241,483,728	264,346	ARBOL
DA19	1,141,451,147	1,241,483,011	264,157	DELTA
1002	1,141,447,082	1,241,476,967	264,144	POZO
1003	1,141,450,729	1,241,482,821	264,165	POZO LLUVA
1004	1,141,524,485	1,241,545,571	264,463	PARAMENT
1005	1,141,520,495	1,241,552,199	264,554	PARAMENT
1006	1,141,518,478	1,241,555,905	264,479	PARAMENT
1007	1,141,516,194	1,241,559,671	264,295	PARAMENT
1008	1,141,502,556	1,241,568,621	264,031	POZO
1009	1,141,499,027	1,241,561,779	264,182	CERRAMIENO
DA18	1,141,554,677	1,241,476,232	265,013	DELTA
1010	1,141,562,622	1,241,490,047	265,098	PARAMENT
1011	1,141,559,034	1241496.37	265,062	PARAMENT
1012	1,141,557,107	1,241,496,798	264,994	PARAMENT
1013	1,141,565,423	1,241,491,592	264,915	PARAMENT
1014	1,141,572,676	1,241,496,004	265,005	PARAMENT
1015	1,141,593,091	1,241,506,474	265	POSTE BT
1016	1,141,601,534	1,241,514,097	265,119	PARAMENT
1017	1141605.09	1,241,516,198	265,231	PARAMENT
1018	1,141,608,688	1241518.56	265,088	PARAMENT
1019	1,141,612,149	1,241,520,668	265,015	PARAMENT
1020	1,141,616,036	1,241,522,842	265,013	PARAMENT
1021	1,141,616,995	1,241,520,616	265,012	POSTE BT
1022	1,141,628,533	1241518.04	265,075	PARAMENT
1023	1,141,621,249	1,241,513,676	265,209	PARAMENT
1024	1,141,613,914	1,241,509,395	265,126	PARAMENT
1025	1,141,606,729	1,241,505,037	265,255	PARAMENT
1026	1,141,599,421	1,241,500,695	265,224	PARAMENT
1027	1,141,592,249	1,241,496,325	265,255	PARAMENT

OFICINA DE PLANEACIÓN - ALCALDIA DE PAZ DE ARIPORO

DIRECCIÓN CARRERA 10 PARQUE LOS LIBERTADORES TEL. 637 30 13 Ext. 117




Gestión, Empleo y Desarrollo
Alcaldía Municipal – Paz de Ariporo
Nit: 800103659-8
Oficina de Planeación



1028	1,141,577,641	1,241,487,799	265,229	MURO
1029	1141574.03	1,241,485,524	265,152	MURO
1030	1,141,570,567	1,241,483,359	265,145	PARAMENT
1031	1,141,566,879	1,241,481,212	265,166	PARAMENT
1032	1,141,569,214	1,241,477,271	265,269	PARAMENT
1033	1,141,565,425	1,241,475,712	265,234	PARAMENT
1034	1,141,563,437	1241479.07	265,112	ANDEN
1035	1,141,573,599	1,241,461,821	265,111	PARAMENT
1036	1,141,569,757	1,241,465,242	265,379	POSTE BT
1037	1,141,571,729	1,241,437,215	265.35	CERRAMIENO
1038	1,141,566,779	1,241,445,831	265.34	CERRAMIENO
1039	1,141,561,582	1,241,454,475	265,193	PARAMENT
1040	1,141,556,132	1,241,463,658	265,175	PARAMENT
1041	1,141,551,488	1,241,471,363	265,182	PARAMENT
1042	1,141,550,302	1,241,471,642	265,195	PARAMENT
1043	1141544.37	1,241,468,258	264,995	PARAMENT
1044	1,141,537,285	1,241,463,648	265,101	PARAMENT
1045	1,141,530,523	1,241,458,813	265,292	CERRAMIENO
1046	1,141,523,598	1,241,455,791	265,223	CERRAMIENO
1047	1,141,516,522	1,241,451,686	265.17	PARAMENT
1048	1,141,513,107	1241449.67	264,966	PARAMENT
1049	1,141,509,589	1,241,447,643	264,895	PARAMENT
1050	1,141,484,186	1,241,443,772	264.78	PARAMENT
1051	1,141,487,679	1241445.69	264,768	PARAMENT
1052	1,141,491,179	1,241,447,677	265,319	PARAMENT
1053	1,141,494,489	1,241,449,608	267,407	PARAMENT
1054	1,141,498,775	1,241,451,347	265,295	POSTE BT
1055	1,141,504,997	1,241,455,955	265,113	PARAMENT
1056	1,141,515,342	1,241,462,063	265,086	PARAMENT
1057	1,141,518,804	1,241,464,006	265,048	PARAMENT
1058	1,141,525,496	1,241,467,905	264.99	PARAMENT
1059	1,141,532,491	1241472.12	265,004	PARAMENT
1060	1,141,539,527	1,241,476,276	265,456	PARAMENT
1061	1141540.84	1,241,477,113	265,459	PARAMENT
1062	1,141,543,239	1,241,478,535	265,455	PARAMENT
1063	1,141,529,704	1,241,469,408	265,043	POSTE BT
1064	1,141,526,282	1,241,465,953	265,001	ARBOL
1065	1,141,523,614	1,241,464,011	265,065	ARBOL
1066	1,141,521,551	1,241,463,623	265,269	ARBOL

OFICINA DE PLANEACIÓN - ALCALDIA DE PAZ DE ARIPORO

DIRECCIÓN CARRERA 10 PARQUE LOS LIBERTADORES TEL. 637 30 13 Ext. 117



Gestión, Empleo y Desarrollo
Alcaldía Municipal – Paz de Ariporo
Nit: 800103659-8
Oficina de Planeación



1067	1,141,522,226	1,241,456,936	264,959	ARBOL
1068	1,141,519,455	1,241,455,182	264,995	ARBOL
1069	1141504.72	1,241,454,938	263,985	ARBUSTO
1070	1,141,499,809	1,241,451,587	264,878	ARBUSTO
1071	1,141,562,352	1,241,454,946	265.11	ANDEN
1072	1,141,561,597	1,241,457,029	265,073	ARBOL
1073	1,141,558,201	1,241,462,786	265,141	ARBOL
1074	1,141,555,323	1,241,467,056	265,154	ANDEN
1075	1,141,554,929	1,241,466,941	265.13	ANDEN
1076	1,141,552,035	1,241,471,963	265,153	ANDEN
1077	1141550.07	1,241,472,417	265,141	ANDEN
1078	1,141,544,473	1,241,469,174	265,128	ANDEN
1079	1,141,522,893	1241456.96	265,212	ANDEN
1080	1,141,515,921	1,241,452,776	265,236	ANDEN
1081	1,141,519,643	1,241,462,679	265,078	ANDEN
1082	1,141,526,165	1,241,466,704	265,035	ANDEN
1083	1,141,540,002	1,241,475,183	265,439	ANDEN
1084	1,141,543,864	1,241,477,574	265,431	ANDEN
1085	1,141,561,516	1241487.28	264,951	ARBOL
1086	1,141,564,824	1,241,489,142	265,003	ARBOL
1087	1,141,566,829	1,241,490,272	264,901	ARBOL
1088	1,141,569,651	1,241,491,979	264,892	ARBOL
1089	1,141,571,182	1,241,492,857	264,903	ARBOL
1090	1,141,591,566	1,241,497,518	265,256	ANDEN
1091	1,141,606,167	1,241,506,299	265,231	ANDEN
1092	1141609.53	1,241,508,185	265,068	ANDEN
1093	1,141,612,652	1,241,510,228	265,081	ARBOL
1094	1141505.5	1241501.99	264,615	PARAMENT
1095	1141513.64	1,241,509,662	264.51	ARBOL
1096	1,141,475,243	1,241,475,142	264,271	PARAMENT
1097	1,141,469,219	1,241,471,118	264,048	PARAMENT
1098	1,141,471,297	1,241,467,254	264,104	PARAMENT
1099	1,141,452,205	1,241,453,526	264,156	CERRAMIENO
1100	1,141,451,494	1,241,451,934	264,194	CERRAMIENO
1101	1,141,450,751	1241450.49	264,165	CERRAMIENO
1102	1,141,451,916	1,241,442,792	264,479	PARAMENT
1103	1,141,457,467	1,241,446,131	264.42	PARAMENT
1104	1,141,459,654	1,241,442,487	264,454	PARAMENT
1105	1,141,462,629	1,241,437,429	264.59	PARAMENT

OFICINA DE PLANEACIÓN - ALCALDIA DE PAZ DE ARIPORO

DIRECCIÓN CARRERA 10 PARQUE LOS LIBERTADORES TEL. 637 30 13 Ext. 117




Gestión, Empleo y Desarrollo
Alcaldía Municipal – Paz de Ariporo
Nit: 800103659-8
Oficina de Planeación



1106	1,141,465,139	1,241,433,264	264,508	PARAMENT
1107	1,141,455,984	1,241,448,634	264,408	CERRAMIENO
1108	1,141,443,774	1241441.14	264,417	CERRAMIENO
1109	1,141,437,684	1,241,480,353	263,777	CERRAMIENO
1110	1,141,457,145	1,241,471,298	264,323	ARBOL
1111	1,141,459,209	1,241,470,509	264,294	ARBOL
1112	1,141,463,418	1,241,462,533	264,167	ARBOL
1113	1,141,461,711	1,241,461,932	264.39	ARBOL
1114	1,141,471,668	1,241,453,621	264,398	ARBOL
1115	1,141,474,402	1,241,460,618	264,103	CERRAMIENO
DA20	1,141,502,226	1,241,568,566	264,038	DELTA
DA21	1,141,502,225	1,241,568,563	264,035	DELTA
1116	1,141,554,445	1,241,479,687	264,902	POZO
1117	1,141,510,944	1,241,568,755	264,276	PARAMENT
1118	1,141,517,018	1,241,572,416	264,153	PARAMENT
1119	1,141,520,463	1,241,574,407	264,228	PARAMENT
1120	1,141,530,643	1,241,590,908	264.21	PARAMENT
1121	1,141,532,635	1,241,592,094	264,295	PARAMENT
1122	1,141,536,651	1,241,594,464	264,278	PARAMENT
1123	1,141,542,755	1,241,598,006	264,541	PARAMENT
1124	1,141,548,862	1,241,601,622	264,555	PARAMENT
1125	1,141,540,929	1,241,595,568	264,451	POSTE BT
1126	1,141,518,288	1,241,583,565	264,043	CERRAMIENO
1127	1,141,512,406	1,241,580,109	264,052	PARAMENT
1128	1,141,506,311	1,241,576,508	264,009	PARAMENT
1129	1,141,505,882	1,241,575,147	264	POSTE BT
1130	1,141,499,475	1,241,588,095	264,391	PARAMENT
1131	1141497.83	1,241,589,046	264,004	CERRAMIENO
1132	1,141,495,514	1,241,593,202	263,906	CERRAMIENO
1133	1141495.37	1,241,593,104	263,802	POSTE BT
1134	1141475.24	1,241,602,301	263,498	CERCA
DA27	1,141,476,824	1,241,611,739	263,503	DELTA
1135	1,141,477,134	1,241,611,821	263,504	POZO
1136	1,141,491,864	1,241,576,026	263.76	VALVULA
1137	1,141,491,424	1,241,574,949	263,752	IDRANTE
1138	1,141,518,815	1,241,530,106	264,366	VALVULA
1139	1,141,528,753	1,241,534,857	264,421	VALVULA
1140	1,141,517,857	1,241,552,788	264,288	ARBUSTO
1141	1,141,514,626	1241557.97	264,303	ARBOL

OFICINA DE PLANEACIÓN - ALCALDIA DE PAZ DE ARIPORO

DIRECCIÓN CARRERA 10 PARQUE LOS LIBERTADORES TEL. 637 30 13 Ext. 117




Gestión, Empleo y Desarrollo
Alcaldía Municipal – Paz de Ariporo
Nit: 800103659-8
Oficina de Planeación



1142	1,141,512,234	1,241,561,506	264,097	ARBOL
1143	1,141,509,675	1,241,568,619	264.28	ANDEN
1144	1,141,509,896	1,241,569,098	264,291	ANDEN
1145	1,141,516,499	1,241,572,964	264,285	ANDEN
1146	1,141,515,461	1,241,573,628	264,125	ARBOL
1147	1141507.45	1,241,574,579	263,967	ARBOL
1148	1,141,508,953	1,241,575,817	263,971	ARBOL
AXI21	1,141,541,363	1,241,593,136	264,329	DELTA
1149	1141528.96	1,241,579,647	262,817	PARAMENT
1150	1,141,534,943	1,241,583,156	264,039	PARAMENT
1151	1,141,541,273	1241586.56	264,345	CERRAMIENO
1152	1,141,547,035	1,241,589,967	263,987	CERRAMIENO
1153	1,141,553,088	1,241,593,601	264.21	PARAMENT
1154	1,141,559,301	1,241,597,161	264,281	PARAMENT
1155	1,141,558,607	1,241,598,476	264,197	CERRAMIENO
1156	1,141,554,895	1,241,605,144	264,244	PARAMENT
1157	1,141,557,098	1,241,606,451	264,164	PARAMENT
1158	1,141,560,125	1,241,609,865	264,356	PARAMENT
1159	1,141,561,409	1,241,607,821	264,119	CERRAMIENO
1160	1,141,565,951	1,241,613,257	264.15	PARAMENT
1161	1,141,566,637	1,241,612,116	264,146	PARAMENT
1162	1,141,566,372	1,241,610,409	264,074	CERRAMIENO
1163	1,141,570,443	1,241,605,642	264,038	CERRAMIENO
1164	1,141,576,469	1,241,609,603	264,079	CERRAMIENO
1165	1,141,573,142	1,241,601,189	264,494	PARAMENT
1166	1,141,579,128	1,241,604,637	264,162	PARAMENT
1167	1,141,496,738	1241593.89	263,962	PARAMENT
1168	1,141,492,218	1,241,596,229	263,576	CERRAMIENO
1169	1,141,484,445	1,241,609,346	263,412	CERRAMIENO
1170	1,141,488,785	1,241,607,255	263,939	PARAMENT
1171	1,141,488,565	1,241,608,476	263,951	PARAMENT
1172	1,141,489,025	1,241,609,265	263,953	PARAMENT
1173	1,141,499,697	1,241,615,363	263,916	PARAMENT
1174	1,141,498,375	1,241,617,748	263,827	CERRAMIENO
1175	1,141,485,326	1,241,610,157	263,543	POSTE BT
1176	1,141,498,532	1,241,617,839	263,757	CERRAMIENO
1177	1,141,504,548	1,241,621,394	263,857	CERRAMIENO
1178	1,141,511,173	1,241,624,017	263.72	PARAMENT
1179	1,141,517,336	1,241,627,602	263,727	PARAMENT

OFICINA DE PLANEACIÓN - ALCALDIA DE PAZ DE ARIPORO

DIRECCIÓN CARRERA 10 PARQUE LOS LIBERTADORES TEL. 637 30 13 Ext. 117




Gestión, Empleo y Desarrollo
Alcaldía Municipal – Paz de Ariporo
Nit: 800103659-8
Oficina de Planeación



1180	1,141,523,382	1,241,631,178	263,715	PARAMENT
1181	1,141,529,302	1,241,634,678	263.74	PARAMENT
1182	1,141,535,482	1,241,638,169	263.56	PARAMENT
1183	1,141,479,687	1,241,621,659	263.4	MURO
1184	1,141,485,858	1,241,625,266	263,549	PARAMENT
1185	1,141,489,128	1,241,627,216	263,602	PARAMENT
1186	1,141,491,861	1,241,628,793	263,433	CERRAMIENO
1187	1,141,497,829	1,241,632,325	263,447	PARAMENT
1188	1,141,503,902	1,241,635,641	263,628	PARAMENT
1189	1,141,510,203	1241639.45	263,643	PARAMENT
1190	1,141,522,046	1241646.33	263,577	PARAMENT
1191	1,141,528,235	1241649.86	263,664	PARAMENT
1192	1,141,534,054	1,241,653,258	263.51	PARAMENT
1193	1,141,519,448	1,241,630,183	263,657	POSTE BT
1194	1,141,505,559	1,241,633,536	263,512	ARBOL
1195	1,141,501,667	1,241,620,705	263,699	ARBOL
1196	1,141,499,126	1,241,619,501	263,595	ARBOL
1197	1,141,494,563	1,241,616,435	263,663	ARBOL
1198	1,141,491,877	1,241,614,691	263,769	ARBOL
1199	1,141,489,377	1,241,613,562	263,597	ARBUSTO
1200	1,141,487,766	1241611.58	263,516	ARBUSTO
1201	1,141,485,699	1,241,611,457	263,555	ARBUSTO
1202	1,141,489,146	1241625.32	263,549	ARBOL
1203	1,141,491,281	1,241,625,026	263,575	ARBOL
1204	1,141,493,577	1,241,626,945	263,546	ARBOL
DA22	1,141,564,914	1,241,660,379	264,044	DELTA
DA23	1,141,452,597	1,241,654,012	262,729	DELTA
1205	1,141,452,773	1,241,653,731	262,694	POZO
1206	1,141,477,218	1,241,625,982	263.54	PARAMENT
1207	1,141,470,859	1,241,638,647	263,185	ANDEN
1208	1,141,469,987	1,241,640,176	263,207	ANDEN
1209	1,141,470,897	1,241,640,655	263,218	ANDEN
1210	1,141,468,592	1,241,642,561	263,217	PARAMENT
1211	1,141,467,778	1,241,642,144	263,117	CERRAMIENO
1212	1141455.38	1,241,634,691	263,195	PARAMENT
1213	1141450.64	1,241,632,004	263,146	PARAMENT
1214	1,141,453,505	1,241,638,067	263.21	PARAMENT
1215	1,141,471,216	1,241,634,338	263,222	POSTE BT
1216	1141535.66	1,241,638,048	262,451	PARAMENT

OFICINA DE PLANEACIÓN - ALCALDIA DE PAZ DE ARIPORO

DIRECCIÓN CARRERA 10 PARQUE LOS LIBERTADORES TEL. 637 30 13 Ext. 117



Gestión, Empleo y Desarrollo
Alcaldía Municipal – Paz de Ariporo
Nit: 800103659-8
Oficina de Planeación



1217	1141547.64	1,241,644,712	263,566	PARAMENT
1218	1,141,553,408	1241648.64	263,641	PARAMENT
1219	1141556.15	1,241,650,228	263,715	PARAMENT
1220	1,141,560,189	1241651.55	263,827	PARAMENT
1221	1,141,565,094	1,241,642,755	263,696	PARAMENT
1222	1,141,540,101	1,241,656,662	263,667	PARAMENT
1223	1,141,543,835	1241658.9	263,624	PARAMENT
1224	1,141,545,951	1,241,660,209	263,632	PARAMENT
1225	1,141,552,177	1,241,663,863	263,735	PARAMENT
1226	1,141,547,775	1,241,672,039	263,376	PARAMENT
1227	1,141,542,792	1,241,680,594	263,233	PARAMENT
1228	1,141,547,006	1,241,675,782	263,341	POSTE BT
1229	1141552.71	1,241,662,816	263,724	POSTE TEL
1230	1,141,559,703	1,241,653,811	263,867	POST ALT
1231	1141552.67	1,241,649,823	263,617	ANDEN
1232	1,141,546,667	1241646.25	263,915	ANDEN
1233	1,141,541,231	1,241,655,563	263,577	ANDEN
1234	1,141,546,787	1,241,659,216	263,574	ANDEN
1235	1,141,546,785	1241659.21	263,689	ANDEN
1236	1,141,553,897	1,241,663,171	263,719	ANDEN
1237	1,141,550,166	1241669.82	263.73	ANDEN
1238	1141572.27	1,241,676,869	263,475	PARAMENT
1239	1,141,565,339	1,241,689,149	263,505	PARAMENT
1240	1,141,562,857	1,241,672,119	262,808	CANAL
1241	1,141,557,345	1,241,685,118	262,704	CANAL
1242	1,141,555,114	1,241,690,662	262.64	CANAL
1243	1,141,552,783	1,241,695,949	262.62	CANAL
1244	1,141,550,213	1,241,701,208	262,581	CANAL
1245	1,141,547,314	1,241,706,246	262,542	CANAL
1246	1,141,544,389	1,241,711,275	262,507	CANAL
1247	1141566.2	1,241,674,559	263,672	ARBOL
1248	1,141,557,252	1,241,694,983	263.3	ARBOL
1249	1,141,554,628	1,241,696,318	263,226	ARBOL
1250	1,141,553,943	1,241,705,034	263,261	ARBOL
1251	1,141,558,298	1,241,670,004	262.79	CANAL
1252	1141549.29	1,241,691,238	262,651	CANAL
1253	1141545.75	1,241,698,846	262,592	CANAL
1254	1,141,542,901	1,241,703,993	262,546	CANAL
1255	1,141,531,304	1,241,722,088	262,182	CANAL

OFICINA DE PLANEACIÓN - ALCALDIA DE PAZ DE ARIPORO

DIRECCIÓN CARRERA 10 PARQUE LOS LIBERTADORES TEL. 637 30 13 Ext. 117



Gestión, Empleo y Desarrollo
Alcaldía Municipal – Paz de Ariporo
Nit: 800103659-8
Oficina de Planeación



1256	1141528.26	1,241,727,254	261,965	CANAL
1257	1,141,526,665	1,241,729,996	261,843	CANAL
1258	1,141,525,285	1,241,732,645	261,759	CANAL
1259	1,141,524,048	1,241,735,427	261,739	CANAL
1260	1,141,520,092	1,241,744,306	261,644	CANAL
1261	1,141,524,731	1,241,747,307	261,636	CANAL
1262	1,141,528,952	1,241,737,806	261,726	CANAL
1263	1,141,537,192	1,241,722,717	262,273	CANAL
1264	1,141,539,913	1,241,718,312	262,462	CANAL
1265	1,141,537,103	1,241,702,867	263,031	POZO
DA24	1,141,537,205	1,241,702,535	263,024	DELTA
DA25	1,141,522,274	1,241,747,298	262,989	DELTA
1266	1,141,543,677	1,241,681,076	263,461	ANDEN
1267	1141530.72	1,241,673,447	263,153	MURO
1268	1,141,521,328	1,241,689,955	263,053	PARAMENT
1269	1,141,515,192	1,241,686,341	263,031	PARAMENT
1270	1,141,509,128	1,241,682,824	263,364	PARAMENT
1271	1,141,503,201	1,241,679,113	263,331	PARAMENT
1272	1141491.33	1,241,671,698	263,112	PARAMENT
1273	1,141,485,229	1,241,668,216	262,982	PARAMENT
1274	1,141,481,776	1,241,666,214	263,151	PARAMENT
1275	1,141,479,106	1,241,664,771	263,074	CERRAMIENO
1276	1,141,473,086	1,241,661,277	263,135	PARAMENT
1277	1,141,493,036	1,241,682,651	263,076	PARAMENT
1278	1,141,496,784	1,241,684,903	263,087	PARAMENT
1279	1,141,505,143	1,241,689,675	263,006	PARAMENT
1280	1,141,511,234	1241693.31	262,944	PARAMENT
1281	1,141,517,284	1,241,696,796	263,062	PARAMENT
1282	1,141,516,918	1,241,697,758	263,062	PARAMENT
1283	1,141,522,827	1241701.31	262,775	PARAMENT
1284	1,141,491,401	1,241,680,223	262,952	POSTE BT
1285	1141531.11	1,241,703,351	262,759	POST ALT
1286	1,141,530,074	1241705	262,672	POST ALT
1287	1,141,519,549	1,241,720,428	262,438	CERRAMIENO
1288	1,141,515,493	1,241,727,879	262,442	PARAMENT
1289	1,141,518,007	1,241,725,682	262,411	POSTE BT
1290	1,141,522,415	1,241,711,119	262,654	ARBOL
1291	1,141,523,829	1,241,699,506	263,029	ANDEN
1292	1,141,517,805	1,241,696,026	263.02	ANDEN

OFICINA DE PLANEACIÓN - ALCALDIA DE PAZ DE ARIPORO

DIRECCIÓN CARRERA 10 PARQUE LOS LIBERTADORES TEL. 637 30 13 Ext. 117



Gestión, Empleo y Desarrollo
Alcaldía Municipal – Paz de Ariporo
Nit: 800103659-8
Oficina de Planeación



1293	1,141,517,542	1241696.37	263,051	ANDEN
1294	1,141,511,518	1,241,692,888	263,006	ANDEN
1295	1,141,520,832	1,241,690,772	263,057	ANDEN
1296	1,141,496,759	1,241,676,379	263,317	ANDEN
1297	1,141,549,495	1,241,738,766	263,432	CERRAMIENO
1298	1,141,556,492	1241742.51	262,365	CERRAMIENO
1299	1,141,562,971	1,241,725,524	262,911	ARBOL
1300	1,141,578,176	1,241,723,159	262,844	CERRAMIENO
1301	1,141,570,589	1,241,719,084	262,787	CERRAMIENO
1302	1,141,574,991	1,241,711,149	262.83	MURO
1303	1,141,579,645	1,241,702,409	263,183	MURO
1304	1,141,573,541	1,241,698,588	263,045	MURO
1305	1,141,575,246	1,241,695,537	263,088	MURO
1306	1,141,510,233	1,241,736,809	262,342	PARAMENT
1307	1,141,504,079	1,241,733,266	262,449	PARAMENT
1308	1,141,498,027	1,241,729,732	262,453	PARAMENT
1309	1,141,494,624	1,241,727,643	262,629	PARAMENT
1310	1,141,492,142	1,241,726,207	262,489	PARAMENT
1311	1,141,485,968	1,241,722,775	262,405	PARAMENT
1312	1,141,479,749	1,241,719,048	262,427	PARAMENT
1313	1,141,473,712	1,241,715,475	262,532	PARAMENT
1314	1,141,467,801	1,241,711,925	262,398	CERRAMIENO
1315	1,141,466,774	1,241,727,517	262,208	PARAMENT
1316	1,141,472,895	1,241,731,015	262,351	PARAMENT
1317	1,141,479,118	1,241,734,764	262,313	PARAMENT
1318	1,141,481,665	1,241,736,225	262,355	PARAMENT
1319	1,141,484,964	1,241,738,223	262,322	CERRAMIENO
1320	1,141,491,143	1,241,741,607	262,297	CERRAMIENO
1321	1,141,491,801	1241742.48	262,313	MURO
1322	1,141,496,832	1,241,745,557	262,269	MURO
1323	1141490.92	1,241,755,536	261,999	MURO
1324	1,141,504,777	1241748.45	262,487	POSTE BT
1325	1,141,503,265	1,241,734,419	262,474	ANDEN
1326	1,141,497,463	1,241,731,048	262,489	ANDEN
1327	1,141,491,479	1,241,727,556	262,432	ANDEN
1328	1,141,485,315	1,241,723,872	262,385	ANDEN
1329	1,141,478,969	1,241,720,189	262,454	ANDEN
1330	1,141,472,991	1,241,716,788	262,529	ANDEN
1331	1141473.62	1,241,730,162	262,252	ANDEN

OFICINA DE PLANEACIÓN - ALCALDIA DE PAZ DE ARIPORO

DIRECCIÓN CARRERA 10 PARQUE LOS LIBERTADORES TEL. 637 30 13 Ext. 117




Gestión, Empleo y Desarrollo
Alcaldía Municipal – Paz de Ariporo
Nit: 800103659-8
Oficina de Planeación



1332	1,141,479,642	1,241,733,639	262,263	ANDEN
1333	1,141,496,037	1,241,731,008	262,441	ARBOL
1334	1,141,490,564	1,241,728,598	262,345	ARBOL
1335	1,141,487,786	1,241,727,208	262.36	ARBOL
1336	1,141,486,297	1,241,725,144	262,327	ARBOL
1337	1,141,482,805	1,241,722,284	262,489	ARBOL
1338	1,141,468,921	1,241,726,322	262,338	ARBOL
1339	1,141,472,313	1,241,727,869	262.47	ARBOL
1340	1,141,474,844	1,241,729,011	262,666	ARBOL
1341	1,141,476,757	1,241,730,563	262,331	ARBOL
1342	1,141,481,389	1,241,733,302	262,613	ARBOL
1343	1,141,486,019	1,241,735,987	262,388	ARBOL
1344	1,141,520,152	1,241,758,006	261,559	CANAL
1345	1,141,517,609	1,241,763,782	261,522	CANAL
1346	1,141,516,186	1,241,766,767	261.5	CANAL
1347	1,141,508,861	1,241,780,976	261,396	CANAL
1348	1,141,503,817	1,241,789,721	261,106	CANAL
1349	1,141,515,105	1,241,755,804	261,564	CANAL
1350	1,141,513,864	1,241,758,646	261,555	CANAL
1351	1141497.15	1,241,790,227	261,021	CANAL
1352	1,141,492,872	1,241,797,522	260,821	CANAL
1353	1,141,487,158	1,241,807,404	260,614	CANAL
1354	1,141,480,067	1241819.57	260,482	CANAL
1355	1,141,484,824	1,241,822,338	260,495	CANAL
DA26	1,141,489,702	1,241,784,845	261,751	DELTA
1356	1,141,509,255	1,241,747,185	262,421	POZO LLUVA
1357	1,141,488,424	1241759.83	262,052	MURO
1358	1,141,479,771	1,241,774,516	262,022	PARAMENT
1359	1,141,473,704	1,241,771,036	262,038	PARAMENT
1360	1,141,467,846	1,241,767,374	261,998	CERRAMIENO
1361	1,141,465,259	1,241,765,906	262,082	PARAMENT
1362	1141461.8	1,241,763,973	262,088	PARAMENT
1363	1,141,459,129	1,241,762,412	262,037	PARAMENT
1364	1,141,455,544	1,241,760,338	262,015	PARAMENT
1365	1,141,449,582	1,241,756,938	262,059	PARAMENT
1366	1,141,443,353	1,241,753,561	262,011	PARAMENT
1367	1141437.29	1,241,749,975	261,819	PARAMENT
1368	1,141,433,619	1,241,756,524	261,953	PARAMENT
1369	1,141,439,571	1,241,760,023	261.96	PARAMENT

OFICINA DE PLANEACIÓN - ALCALDIA DE PAZ DE ARIPORO

DIRECCIÓN CARRERA 10 PARQUE LOS LIBERTADORES TEL. 637 30 13 Ext. 117



Gestión, Empleo y Desarrollo
Alcaldía Municipal – Paz de Ariporo
Nit: 800103659-8
Oficina de Planeación



1370	1,141,445,648	1,241,763,499	262,086	PARAMENT
1371	1,141,451,656	1,241,767,084	261,992	PARAMENT
1372	1141457.72	1,241,770,595	262,025	PARAMENT
1373	1,141,460,121	1,241,772,141	262,306	PARAMENT
1374	1,141,459,593	1,241,773,072	262,002	PARAMENT
1375	1,141,463,209	1,241,775,225	261,968	PARAMENT
1376	1,141,469,503	1,241,777,597	261.81	CERRAMIENO
1377	1,141,473,213	1,241,779,855	261,979	CERRAMIENO
1378	1,141,475,812	1,241,781,216	261.94	PARAMENT
1379	1,141,481,765	1,241,784,916	261,958	CERRAMIENO
1380	1,141,479,843	1,241,788,593	261,769	CERRAMIENO
1381	1,141,480,194	1,241,789,998	261.77	CERRAMIENO
1382	1,141,474,077	1,241,799,513	261.63	CERRAMIENO
1383	1,141,469,002	1,241,807,197	261,648	MURO
1384	1,141,464,925	1,241,813,946	261,624	PARAMENT
1385	1,141,465,111	1,241,815,388	261,492	POSTE BT
1386	1,141,465,755	1,241,822,196	261,415	POZO
DA28	1,141,466,031	1,241,822,353	261,425	POZO
1387	1,141,479,247	1,241,775,314	261,995	ANDEN
1388	1,141,473,247	1,241,771,805	261.91	ANDEN
1389	1,141,464,653	1,241,766,918	261,989	ANDEN
1390	1,141,461,166	1,241,764,956	262.02	ANDEN
1391	1,141,459,048	1,241,763,688	262.04	ANDEN
1392	1,141,455,187	1,241,761,402	262,018	ANDEN
1393	1,141,448,802	1,241,758,071	261,985	ANDEN
1394	1,141,442,769	1241754.61	261,979	ANDEN
1395	1,141,434,052	1241755.83	261,942	ANDEN
1396	1,141,439,901	1,241,759,116	261,788	POSTE BT
1397	1,141,439,988	1,241,759,317	261,915	ANDEN
1398	1,141,440,308	1,241,758,896	261.79	ANDEN
1399	1,141,446,291	1,241,762,347	261,824	ANDEN
1400	1,141,452,165	1,241,766,278	261,977	ANDEN
1401	1,141,453,537	1,241,767,548	261,978	ARBOL
1402	1,141,456,827	1,241,769,445	261,941	ARBOL
1403	1,141,458,141	1,241,769,789	261,986	ANDEN
1404	1,141,464,226	1,241,773,415	262,047	ANDEN
1405	1,141,462,442	1,241,772,939	261.68	ANDEN
1406	1141480.34	1,241,782,271	261,959	ARBOL
1407	1,141,483,531	1,241,784,494	261.88	POSTE BT

OFICINA DE PLANEACIÓN - ALCALDIA DE PAZ DE ARIPORO

DIRECCIÓN CARRERA 10 PARQUE LOS LIBERTADORES TEL. 637 30 13 Ext. 117




Gestión, Empleo y Desarrollo
Alcaldía Municipal – Paz de Ariporo
Nit: 800103659-8
Oficina de Planeación



1408	1,141,465,103	1,241,814,814	261,597	ANDEN
1409	1,141,458,554	1,241,811,083	261,599	ANDEN
1410	1141458.79	1,241,810,493	261.51	PARAMENT
1411	1,141,456,775	1,241,809,283	261,518	PARAMENT
1412	1,141,453,939	1,241,806,851	261.51	PARAMENT
1413	1,141,459,275	1,241,810,079	261,609	PARAMENT
1414	1,141,440,759	1,241,799,794	261,291	PARAMENT
1415	1,141,434,545	1,241,796,406	261,306	PARAMENT
1416	1,141,428,524	1,241,792,794	261,176	PARAMENT
1417	1,141,422,731	1,241,788,784	261,072	CERRAMIENO
1418	1,141,416,695	1,241,785,172	261,869	PARAMENT
1419	1,141,411,987	1,241,788,459	261,387	CERCA
1420	1,141,410,711	1,241,781,742	261.88	PARAMENT
1421	1,141,406,706	1,241,779,361	261,732	PARAMENT
1422	1,141,398,294	1241774.66	261,427	PARAMENT
1423	1141396.04	1,241,773,119	261,422	PARAMENT
1424	1,141,395,695	1,241,773,639	261,321	PARAMENT
1425	1,141,392,194	1,241,771,615	261,374	PARAMENT
1426	1,141,425,475	1,241,792,349	261,444	POSTE BT
1427	1,141,430,222	1,241,795,187	261,644	ARBOL
1428	1,141,434,329	1,241,797,741	261,612	ARBOL
1429	1,141,436,161	1,241,798,905	261,627	ARBOL
1430	1,141,438,195	1,241,800,237	261,611	ARBOL
1431	1,141,439,137	1,241,800,842	261,413	ARBOL
1432	1141473.86	1,241,835,534	261,831	CERCA
1433	1,141,420,488	1,241,895,694	260,627	POZO
1434	1,141,402,068	1,241,923,539	260,558	POZO
1435	1,141,476,849	1,241,823,579	261,239	CANO
1436	1,141,476,221	1,241,825,813	261,242	CANO
1437	1,141,478,482	1,241,832,175	261,242	CANO
1438	1,141,479,274	1,241,837,571	261,715	CANO
1439	1,141,460,304	1,241,654,355	262,715	CERRAMIENO
1440	1,141,487,017	1,241,679,091	262,966	PARAMENT
1441	1,141,480,829	1,241,675,561	263,081	PARAMENT
1442	1,141,480,136	1,241,676,867	263,271	PARAMENT
1443	1,141,474,105	1,241,673,349	262,966	PARAMENT
1444	1,141,468,197	1,241,669,268	262,982	PARAMENT
1445	1,141,462,075	1241665.81	262,928	PARAMENT
1446	1,141,462,911	1,241,664,526	262,975	PALMA

OFICINA DE PLANEACIÓN - ALCALDIA DE PAZ DE ARIPORO

DIRECCIÓN CARRERA 10 PARQUE LOS LIBERTADORES TEL. 637 30 13 Ext. 117




Gestión, Empleo y Desarrollo
Alcaldía Municipal – Paz de Ariporo
Nit: 800103659-8
Oficina de Planeación



1447	1,141,463,124	1,241,663,929	262,928	ANDEN
1448	1,141,469,106	1,241,667,453	262,942	ANDEN
1449	1,141,475,007	1,241,672,119	263,033	ARBUSTO
1450	1,141,480,134	1,241,673,748	263,052	ARBUSTO
1451	1,141,482,096	1,241,674,172	262,966	ARBOL
1452	1,141,485,443	1,241,676,239	262.97	ARBOL
1453	1,141,487,255	1,241,677,318	262,899	ARBOL
1454	1,141,456,238	1,241,659,677	262,705	POSTE BT
1455	1141456.07	1,241,662,521	262,756	CERRAMIENO
1456	1,141,448,976	1,241,669,844	262,556	ARBOL
1457	1,141,446,376	1,241,674,424	262,382	ARBOL
1458	1,141,443,723	1,241,679,183	262,415	ARBOL
1459	1,141,443,283	1,241,681,976	262,392	POSTE BT
1460	1,141,447,359	1,241,678,053	262.35	MURO
1461	1,141,446,747	1,241,678,279	262,496	MURO
1462	1,141,453,165	1241681.5	262,506	MURO
1463	1,141,442,395	1,241,685,836	262,458	PARAMENT
1464	1,141,428,089	1,241,698,303	262,145	POZO LLUVA
1465	1,141,427,106	1,241,695,893	262,341	POZO
1466	1,141,418,894	1,241,699,137	262,116	CERCA
1467	1,141,409,914	1,241,714,238	261,956	CERCA
1468	1,141,405,494	1,241,721,602	261,877	CERRAMIENO
1469	1,141,401,683	1241727.96	261,881	PARAMENT
1470	1,141,397,187	1,241,735,491	261,808	PARAMENT
1471	1141395.09	1,241,739,151	261,824	PARAMENT
1472	1141389.02	1,241,750,198	261,558	CERRAMIENO
1473	1,141,389,173	1,241,751,614	261,513	CERRAMIENO
1474	1,141,381,996	1241765.32	262,091	CERRAMIENO
1475	1,141,381,996	1,241,765,321	261,072	CERRAMIENO
1476	1,141,411,677	1,241,695,351	262,175	PARAMENT
1477	1,141,404,709	1,241,691,304	261,146	PARAMENT
1478	1,141,405,428	1,241,690,099	262,261	POSTE BT
1479	1,141,397,756	1,241,686,957	261,876	CERRAMIENO
1480	1,141,390,777	1,241,683,335	261.99	CERRAMIENO
1481	1,141,384,263	1,241,679,306	262,139	CERRAMIENO
1482	1,141,384,991	1,241,678,242	262,263	POSTE BT
1483	1,141,377,052	1241675.14	262,301	CERRAMIENO
1484	1,141,361,728	1,241,664,643	262,455	POSTE BT
1485	1141358.38	1,241,664,211	262,384	CERRAMIENO

OFICINA DE PLANEACIÓN - ALCALDIA DE PAZ DE ARIPORO

DIRECCIÓN CARRERA 10 PARQUE LOS LIBERTADORES TEL. 637 30 13 Ext. 117




Gestión, Empleo y Desarrollo
Alcaldía Municipal – Paz de Ariporo
Nit: 800103659-8
Oficina de Planeación



1486	1,141,349,533	1,241,658,991	262,113	CERRAMIENO
1487	1,141,354,337	1,241,661,708	262,243	CERRAMIENO
1488	1,141,346,709	1,241,652,948	262,157	POZO LLUVA
1489	1,141,352,614	1,241,668,687	262,091	CERRAMIENO
1490	1,141,375,391	1,241,693,763	262,019	CERRAMIENO
1491	1,141,401,317	1,241,687,727	262,553	ARBUSTO
1492	1,141,403,871	1,241,688,137	262,197	ARBUSTO
AXI23	1,141,427,038	1,241,702,018	262,186	DELTA
DA29	1,141,382,025	1,241,774,213	261,548	DELTA
1493	1,141,437,747	1241693.87	262,453	CERRAMIENO
1494	1,141,454,881	1,241,720,605	262,366	CERRAMIENO
1495	1,141,448,843	1,241,717,039	262,262	CERRAMIENO
1496	1,141,442,705	1,241,713,416	262,172	PARAMENT
1497	1141436.64	1,241,709,917	262,123	PARAMENT
1498	1,141,438,192	1,241,708,378	262,304	ARBOL
1499	1,141,461,814	1,241,708,518	262.43	PARAMENT
1500	1,141,461,696	1,241,708,416	262.43	PARAMENT
1501	1,141,455,734	1,241,704,963	262,417	PARAMENT
1502	1141454.55	1,241,706,781	262,274	ANDEN
1503	1,141,449,624	1,241,701,364	262,504	PARAMENT
1504	1,141,448,714	1,241,703,345	262,366	ANDEN
1505	1,141,448,303	1,241,703,209	262,453	ARBOL
1506	1,141,448,924	1,241,703,905	262,409	ARBOL
1507	1,141,455,736	1,241,708,088	262,269	ARBOL
1508	1,141,457,922	1,241,709,264	262,278	ARBOL
1509	1,141,460,348	1,241,710,556	262,243	ARBOL
1510	1,141,443,014	1,241,697,826	262,196	ARBOL
1511	1,141,429,944	1,241,704,624	262.32	POSTE BT
1512	1,141,428,324	1,241,724,513	262,307	CERRAMIENO
1513	1,141,422,234	1,241,720,596	262,462	PARAMENT
1514	1,141,419,285	1,241,723,241	262.14	POSTE BT
DA30	1,141,405,211	1,241,735,011	261,759	DELTA
1515	1,141,427,415	1,241,752,669	261.77	PARAMENT
1516	1,141,423,664	1,241,750,562	261.9	PARAMENT
1517	1,141,421,469	1,241,749,248	261,887	PARAMENT
1518	1,141,415,579	1,241,745,721	261.92	PARAMENT
1519	1,141,416,296	1,241,744,525	262	ANDEN
1520	1,141,421,829	1241748.3	262	ANDEN
1521	1,141,427,867	1241751.88	262,041	ANDEN

OFICINA DE PLANEACIÓN - ALCALDÍA DE PAZ DE ARIPORO

DIRECCIÓN CARRERA 10 PARQUE LOS LIBERTADORES TEL. 637 30 13 Ext. 117



Gestión, Empleo y Desarrollo
Alcaldía Municipal – Paz de Ariporo
Nit: 800103659-8
Oficina de Planeación



1522	1,141,431,764	1,241,745,989	261,876	CERRAMIENO
1523	1141426.07	1,241,742,282	261,865	CERRAMIENO
1524	1,141,419,404	1,241,739,252	261,837	CERRAMIENO
1525	1,141,413,652	1,241,735,335	261,783	CERRAMIENO
1526	1,141,409,243	1,241,742,304	261,697	CERRAMIENO
1527	1,141,408,827	1,241,740,936	261,663	POSTE BT
1528	1,141,400,022	1,241,758,103	261,817	PARAMENT
1529	1,141,402,497	1,241,759,588	261,683	MURO
1530	1,141,390,707	1,241,771,823	261,365	POSTE BT
1531	1,141,395,576	1,241,762,544	261,474	ARBOL
1532	1,141,381,857	1,241,765,291	261,414	CERCA
1533	1,141,379,935	1,241,763,685	261,566	PARAMENT
1534	1,141,384,018	1,241,756,835	261,823	PARAMENT
1535	1,141,400,744	1,241,728,353	261,952	PARAMENT
1536	1,141,394,366	1241724.58	261,868	PARAMENT
1537	1,141,383,994	1,241,718,571	261,745	PARAMENT
1538	1141380.66	1,241,716,587	261,854	PARAMENT
1539	1,141,373,289	1,241,712,452	262,129	PARAMENT
1540	1,141,366,486	1,241,708,296	262,116	PARAMENT
1541	1,141,359,591	1,241,704,601	261,941	CERRAMIENO
1542	1,141,363,064	1,241,714,543	261,768	POSTE BT
1543	1,141,365,879	1,241,717,105	261,872	PARAMENT
1544	1,141,369,545	1,241,719,301	261,867	PARAMENT
1545	1141383.24	1,241,727,721	261,614	CERRAMIENO
1546	1,141,383,984	1,241,726,622	261,674	POSTE BT
1547	1,141,390,254	1,241,731,385	261,799	PARAMENT
1548	1,141,390,786	1,241,730,508	261,741	ANDEN
1549	1,141,397,818	1,241,734,713	261,791	ANDEN
1550	1,141,398,145	1,241,735,261	261,829	ANDEN
1551	1,141,398,147	1241735.9	261,831	ANDEN
1552	1,141,395,832	1,241,739,692	261,833	ANDEN
1553	1,141,386,524	1,241,721,471	261,778	ARBOL
1554	1,141,385,097	1,241,720,746	261,823	ARBOL
1555	1,141,383,884	1,241,719,911	261,799	ARBOL
1556	1,141,382,965	1,241,719,609	261.8	ARBOL
1557	1,141,381,098	1,241,718,518	261,753	ARBOL
1558	1,141,382,326	1,241,773,966	261.57	POZO
1559	1,141,379,992	1,241,767,191	261,339	VALVULA
DA36	1,141,581,078	1241434.79	265,433	DELTA

OFICINA DE PLANEACIÓN - ALCALDIA DE PAZ DE ARIPORO

DIRECCIÓN CARRERA 10 PARQUE LOS LIBERTADORES TEL. 637 30 13 Ext. 117



Gestión, Empleo y Desarrollo
Alcaldía Municipal – Paz de Ariporo
Nit: 800103659-8
Oficina de Planeación



1560	1,141,564,813	1,241,432,918	265,415	CERAM
1561	1,141,557,732	1,241,429,004	265.55	CERAM
1562	1,141,551,041	1,241,424,934	265.47	CERAM
1563	1,141,544,108	1,241,420,734	265,595	PARAMENTO
1564	1,141,537,591	1,241,416,896	265,763	PARAMENTO
1565	1,141,530,394	1,241,412,659	265,462	PARAMENTO
1566	1,141,516,576	1,241,404,491	265,395	PARAMENTO
1567	1,141,521,626	1,241,405,397	265,367	ARBOL
1568	1,141,523,961	1241406.78	265,333	ARBOL
1569	1,141,531,458	1,241,410,958	265.44	POSTE BT
1570	1,141,544,848	1,241,419,491	265,786	ARBOL
1571	1,141,544,876	1,241,419,506	265,786	ANDEN
1572	1,141,551,783	1,241,423,729	265,445	ANDEN
1573	1,141,546,826	1,241,420,378	265,346	ARBOL
1574	1141555.18	1,241,424,624	265,436	ARBOL
1575	1,141,555,375	1,241,425,598	265,324	POSTE BT
1576	1,141,559,593	1,241,428,177	265,412	ARBOL
1577	1,141,561,866	1,241,430,135	265,401	ARBOL
1578	1141566.01	1,241,432,199	265,432	ARBOL
1579	1,141,577,468	1,241,429,201	265,615	PTO
1580	1,141,512,914	1,241,391,411	265,099	PTO
1581	1,141,611,702	1,241,368,565	266,109	PTO
1582	1,141,542,608	1,241,335,031	265,798	PTO
1583	1,141,594,168	1,241,362,276	266.05	ARBOL
1584	1,141,598,097	1241387.41	266,059	ARBOL
1585	1,141,595,662	1,241,395,937	265.93	ARBOL
1586	1,141,571,612	1,241,391,689	265,603	ARBOL
1587	1,141,566,602	1,241,393,427	265,601	ARBOL
1588	1141572.28	1,241,397,287	265,769	ARBOL
1589	1,141,557,253	1,241,400,283	265,326	ARBOL
1590	1,141,579,106	1,241,410,748	265,748	ARBOL
1591	1,141,580,013	1,241,411,976	265,754	ARBOL
1592	1,141,543,919	1,241,404,732	265,645	ARBOL
1593	1,141,543,217	1,241,404,981	265,642	ARBOL
1594	1,141,535,777	1,241,402,165	265,471	ARBOL
1595	1,141,555,321	1241408.8	265,696	ARBOL
1596	1,141,546,489	1241395.92	265,567	CANCHA
1597	1,141,572,251	1,241,354,632	265,896	CANCHA
1598	1,141,514,294	1,241,375,403	265,131	CANCHA

OFICINA DE PLANEACIÓN - ALCALDIA DE PAZ DE ARIPORO

DIRECCIÓN CARRERA 10 PARQUE LOS LIBERTADORES TEL. 637 30 13 Ext. 117



Gestión, Empleo y Desarrollo
Alcaldía Municipal – Paz de Ariporo
Nit: 800103659-8
Oficina de Planeación



1599	1,141,513,738	1241375.14	265,231	CANCHA
1600	1,141,538,231	1,241,337,272	265,788	CANCHA
1601	1,141,518,088	1,241,367,765	265,428	ARBOL
1602	1,141,525,377	1,241,346,167	265,797	ARBOL
1603	1141491.86	1,241,384,688	264,924	CERK
1604	1,141,510,615	1,241,355,884	265,465	CERK
1605	1,141,496,731	1,241,374,787	265,083	CERK
1606	1,141,515,458	1,241,349,551	265,611	CERK
1607	1,141,502,966	1,241,375,621	265,244	ARBOL
1608	1,141,522,052	1,241,338,475	265,757	CERK
1609	1141522.17	1,241,337,697	265,647	CERK
1610	1,141,527,881	1,241,326,074	265.92	CERK
1611	1,141,533,708	1,241,316,053	266,025	CERK
1612	1141539.11	1,241,324,726	266,119	ARBOL
1613	1,141,544,362	1,241,321,443	266.06	POZO
1614	1,141,554,314	1,241,326,881	266.51	PARAMENTO
1615	1141563.42	1,241,331,736	266.09	PARAMENTO
1616	1141562.6	1,241,332,778	265,214	ANDEN
1617	1,141,566,646	1,241,333,317	266,213	PARAMENTO
1618	1,141,572,046	1,241,336,274	266,648	PARAMENTO
1619	1,141,580,914	1,241,340,813	266.55	PARAMENTO
1620	1141580.28	1,241,342,023	266,522	ANDEN
1621	1,141,589,673	1,241,345,408	266.57	PARAMENTO
1622	1,141,593,356	1,241,347,294	266,414	PARAMENTO
1623	1,141,589,098	1241346.64	266.56	ANDEN
1624	1,141,598,651	1,241,350,124	266,491	PARAMENTO
1625	1141607.43	1,241,354,536	266,492	PARAMENTO
1626	1,141,607,387	1,241,355,205	266,371	CERAM
1627	1,141,616,834	1,241,359,768	266,414	CERAM
1628	1,141,586,164	1,241,345,981	266,474	ARBOL
1629	1,141,613,066	1,241,359,628	266,133	ARBOL
1630	1,141,606,892	1,241,355,914	266,492	ANDEN
1631	1,141,598,067	1,241,351,319	266,469	ANDEN
1632	1,141,569,369	1,241,338,491	266.33	ARBOL
1633	1141567.36	1,241,337,218	266,197	ARBOL
1634	1,141,598,018	1,241,352,432	266,443	ARBOL
1635	1,141,605,222	1241355.72	266,303	ARBOL
1636	1,141,606,351	1,241,356,038	266,214	ARBOL
1637	1,141,639,237	1,241,475,206	266,393	PUENTE

OFICINA DE PLANEACIÓN - ALCALDIA DE PAZ DE ARIPORO

DIRECCIÓN CARRERA 10 PARQUE LOS LIBERTADORES TEL. 637 30 13 Ext. 117




Gestión, Empleo y Desarrollo
Alcaldía Municipal – Paz de Ariporo
Nit: 800103659-8
Oficina de Planeación



1638	1,141,647,309	1,241,479,803	266,364	PUENTE
1639	1,141,647,564	1,241,478,247	266,357	PUENTE
1640	1,141,639,439	1,241,473,779	266,405	PUENTE
1641	1,141,641,144	1,241,465,297	266.41	PUENTE
1642	1,141,640,789	1241466.72	266,416	PUENTE
1643	1,141,648,844	1,241,471,357	266,358	PUENTE
1644	1,141,649,096	1,241,469,875	266,353	PUENTE
DA37	1141615.73	1,241,366,044	266.24	DELTA
1645	1,141,595,083	1,241,436,294	266,007	PARAMENTO
1646	1,141,590,283	1,241,433,401	265,906	CERAM
1647	1,141,594,327	1,241,426,445	265,975	CERAM
1648	1,141,594,171	1,241,423,825	266,196	POSTE BT
1649	1,141,628,124	1,241,366,638	266,486	PARAMENTO
1650	1,141,631,643	1,241,360,109	266,433	PARAMENTO
1651	1,141,600,728	1241415.57	265.86	PARAMENTO
1652	1,141,603,865	1,241,410,096	265,889	PARAMENTO
1653	1,141,621,474	1,241,379,017	266,639	PARAMENTO
1654	1,141,614,192	1,241,391,326	266,633	PARAMENTO
1655	1,141,603,481	1,241,408,181	265,878	POSTE BT
1656	1,141,607,807	1,241,402,674	265,932	PARAMENTO
1657	1,141,612,185	1,241,392,782	266,285	POSTE BT
1658	1,141,612,873	1,241,390,495	266,623	ANDEN
1659	1,141,620,814	1,241,376,775	266,614	ANDEN
1660	1,141,621,236	1,241,376,546	266,614	ANDEN
1661	1,141,621,712	1,241,376,637	266,628	ANDEN
1662	1,141,620,947	1,241,377,413	266,643	POSTE BT
LEVANTAMIENTO #2				
D5	1,142,228,212	1,241,605,124	267,582	DELTA
D4	1,142,146,291	1,241,562,823	267,193	DELTA
DC6	1,142,134,833	1,241,756,895	265,893	DELTA
1	1,142,146,891	1,241,731,778	266,475	SARD
2	1,142,145,436	1,241,730,929	266,494	SARD
3	1,142,142,893	1,241,731,035	266,286	POSTE BT
4	1,142,132,821	1,241,754,712	266,074	SARD
5	1,142,134,308	1,241,755,488	266,079	SARD
6	1,142,128,077	1,241,763,709	265.93	SARD
7	1,142,129,565	1,241,764,559	265,934	SARD
8	1142126.54	1,241,762,673	265,968	POSTE MT
9	1,142,125,742	1241764.11	265,901	POSTE MT

OFICINA DE PLANEACIÓN - ALCALDIA DE PAZ DE ARIPORO

DIRECCIÓN CARRERA 10 PARQUE LOS LIBERTADORES TEL. 637 30 13 Ext. 117



Gestión, Empleo y Desarrollo
Alcaldía Municipal – Paz de Ariporo
Nit: 800103659-8
Oficina de Planeación



10	1,142,130,528	1,241,723,476	266,204	MURO
11	1,142,126,738	1,241,752,481	266,003	ANDEN
12	1,142,122,453	1,241,760,738	266,012	ANDEN
13	1,142,122,593	1,241,758,765	266,456	MATERA
14	1,142,121,867	1,241,758,268	266,087	ARBUSTO
D7	1,142,090,797	1,241,742,511	265,642	DELTA
15	1,142,090,018	1241838.69	264,985	SARD
16	1142088.83	1,241,838,036	264,955	SARD
17	1142076.47	1,241,830,814	265,048	CERRAMIENO
18	1,142,076,896	1,241,832,189	265,024	ANDEN
19	1,142,117,264	1,241,754,027	265,121	MURO
20	1,142,112,538	1,241,762,876	264,978	MURO
21	1142117.93	1,241,752,972	265,137	PORT
22	1,142,118,945	1,241,750,983	265,131	PORT
23	1,142,120,214	1,241,755,443	264,994	PORT
24	1,142,122,325	1,241,751,237	264,986	PORT
25	1,142,117,236	1,241,760,637	264,975	ANDEN
26	1,142,118,367	1241758.75	264,969	ANDEN
27	1,142,117,335	1241748.8	264,997	PORT
28	1,142,115,488	1,241,753,121	265,114	PORT
29	1,142,117,511	1,241,747,907	266,046	ANDEN
30	1,142,119,942	1241748.54	266,051	CASETA
31	1,142,118,779	1,241,755,799	266,067	CASETA
32	1,142,120,858	1,241,746,671	266,042	CASETA
33	1,142,116,851	1,241,759,276	266,017	CASETA
34	1,142,123,017	1,241,747,311	265,955	ANDEN
35	1,142,121,836	1,241,750,014	265,955	ANDEN
36	1,142,112,451	1,241,790,304	265,603	POSTE BT
37	1142096.81	1,241,820,155	265,255	POSTE BT
38	1142096.86	1241728.61	265,924	CANCHA
39	1142095.01	1,241,728,968	265,885	CANCHA
40	1,142,103,045	1,241,717,899	266,351	CANCHA
41	1,142,116,482	1,241,739,315	266,448	CANCHA
42	1142103.78	1,241,713,908	266,119	CANCHA
43	1,142,122,599	1,241,728,612	266,447	CANCHA
44	1,142,104,355	1,241,709,096	266,215	GRADAS
45	1,142,102,241	1,241,712,936	265,274	GRADAS
46	1,142,093,725	1,241,728,307	266,052	GRADAS
47	1,142,089,979	1,241,734,782	265,787	GRADAS

OFICINA DE PLANEACIÓN - ALCALDIA DE PAZ DE ARIPORO

DIRECCIÓN CARRERA 10 PARQUE LOS LIBERTADORES TEL. 637 30 13 Ext. 117




Gestión, Empleo y Desarrollo
Alcaldía Municipal – Paz de Ariporo
Nit: 800103659-8
Oficina de Planeación



48	1,142,067,659	1,241,722,797	265,911	GRADAS
49	1,142,065,711	1,241,722,508	265,601	GRADAS
50	1,142,067,135	1,241,719,845	265,595	GRADAS
51	1,142,063,681	1,241,718,081	265,824	GRADAS
52	1,142,049,978	1,241,713,858	265,578	GRADAS
53	1,142,049,313	1241714.93	265,714	ASTA
54	1,142,045,796	1,241,712,939	265,678	ASTA
55	1,142,046,886	1,241,711,156	265,681	ASTA
56	1,142,050,188	1,241,713,027	265,702	ASTA
57	1,142,046,791	1,241,711,274	265,678	GRADAS
58	1,142,049,483	1241706.2	265,849	GRADAS
59	1,142,037,139	1241699.51	265.74	GRADAS
60	1,142,035,422	1,241,702,696	265,256	GRADAS
61	1,142,004,981	1,241,694,765	264,193	SARD
62	1,141,997,814	1,241,699,237	265,032	SARD
63	1,142,000,921	1241701.68	265,122	CANCHA
64	1,142,089,572	1,241,741,251	265,723	SARD
65	1,141,987,734	1,241,725,666	265,264	CANCHA
66	1,141,984,176	1,241,732,071	265,255	CANCHA
67	1,141,970,384	1241756.71	265,008	CANCHA
68	1,142,088,825	1,241,750,251	265,589	CANCHA
69	1,142,075,288	1,241,773,947	265,485	CANCHA
70	1,142,071,553	1,241,780,438	265,427	CANCHA
71	1,142,058,297	1241804.07	265.16	CANCHA
72	1,141,969,835	1,241,757,337	264,794	SARD
73	1,141,966,665	1241764.38	265,039	SARD
74	1,142,057,862	1,241,804,892	265,182	SARD
75	1,142,054,678	1,241,811,248	265,416	SARD
76	1,141,962,476	1,241,765,152	265.39	ANDEN
77	1,141,963,587	1,241,765,812	265,391	ANDEN
78	1,141,962,901	1,241,766,878	265.39	ANDEN
79	1,141,941,951	1,241,756,287	264,893	CERRAMIENO
80	1,141,931,685	1241745.48	265,136	CERRAMIENO
81	1,141,949,362	1,241,725,579	264,656	ARBUSTO
82	1,141,955,846	1,241,714,531	264,723	ARBUSTO
83	1,141,959,397	1,241,708,583	264.85	ARBUSTO
84	1,141,962,797	1,241,702,722	264,962	ARBUSTO
85	1,141,966,915	1,241,696,549	265,107	ARBUSTO
86	1,141,970,989	1,241,691,795	265,168	ARBUSTO

OFICINA DE PLANEACIÓN - ALCALDIA DE PAZ DE ARIPORO

DIRECCIÓN CARRERA 10 PARQUE LOS LIBERTADORES TEL. 637 30 13 Ext. 117




Gestión, Empleo y Desarrollo
Alcaldía Municipal – Paz de Ariporo
Nit: 800103659-8
Oficina de Planeación



87	1,141,975,773	1,241,689,395	265,278	ARBUSTO
88	1,141,981,891	1,241,686,923	265,403	ARBUSTO
89	1,141,993,332	1,241,684,435	265,202	ARBUSTO
90	1,141,999,291	1,241,687,634	265,466	ARBUSTO
91	1,142,004,957	1,241,690,301	265,407	TORRE
92	1,142,003,909	1241689.67	265,403	TORRE
93	1,142,013,714	1,241,695,488	265,148	ARBUSTO
94	1141969.98	1,241,767,917	264,915	ARBUSTO
95	1,142,025,175	1,241,701,824	265.35	ARBUSTO
96	1,142,036,706	1,241,708,803	265,365	ARBUSTO
97	1141975.26	1,241,772,622	264,657	ARBOL
98	1,141,984,611	1,241,776,567	264.61	ARBOL
99	1,141,986,376	1,241,776,963	264,965	CAJA
100	1,141,987,378	1,241,777,588	264,993	CAJA
101	1,141,987,939	1,241,776,572	264,999	CAJA
102	1,141,986,922	1,241,776,015	264,994	CAJA
103	1,141,989,394	1,241,779,266	264,592	ARBUSTO
104	1,141,993,757	1241781.3	264.58	ARBOL
105	1,141,998,078	1241783.94	264,888	ARBOL
106	1,142,003,028	1,241,786,242	265,073	ARBOL
107	1,142,010,146	1,241,788,661	265.07	CAJA
108	1,142,010,808	1,241,789,055	265,082	CAJA
109	1,142,009,715	1,241,789,461	265.03	CAJA
110	1,142,014,437	1,241,792,685	264,798	ARBOL
111	1,142,016,485	1,241,794,241	264,856	ARBOL
112	1,142,022,348	1,241,797,171	264,882	ARBOL
113	1142023.66	1241800.59	264,956	ARBOL
114	1,142,034,632	1,241,803,782	265,003	ARBOL
115	1,142,033,465	1,241,801,167	265,056	CAJA
116	1,142,034,429	1,241,801,717	265,102	CAJA
117	1142032.92	1,241,802,119	265,074	CAJA
118	1,142,040,578	1,241,807,138	264,995	ARBOL
119	1,142,046,585	1,241,810,773	265,001	ARBOL
120	1,142,052,787	1,241,813,886	265,131	ARBOL
121	1,142,057,724	1,241,814,272	265,318	CAJA
122	1,142,056,683	1,241,813,686	265,287	CAJA
123	1,142,056,026	1,241,814,705	265,368	CAJA
124	1,142,054,987	1241816.69	265,814	TORRE
125	1,142,055,629	1,241,815,565	265,812	TORRE

OFICINA DE PLANEACIÓN - ALCALDIA DE PAZ DE ARIPORO

DIRECCIÓN CARRERA 10 PARQUE LOS LIBERTADORES TEL. 637 30 13 Ext. 117




Gestión, Empleo y Desarrollo
Alcaldía Municipal – Paz de Ariporo
Nit: 800103659-8
Oficina de Planeación



126	1,142,056,779	1,241,816,182	265,812	TORRE
127	1,142,059,005	1,241,817,342	265,321	ARBOL
128	1,142,064,977	1,241,820,029	265,296	ARBOL
129	1,142,071,378	1,241,822,992	265,551	ARBOL
130	1,142,075,044	1,241,827,465	265,355	ARBOL
131	1,142,075,413	1,241,817,548	265,547	ARBOL
132	1,142,075,932	1,241,825,272	265,617	CAJA
133	1,142,076,393	1,241,824,372	265,617	CAJA
134	1,142,075,533	1,241,823,896	265,618	CAJA
135	1,142,074,812	1241813.08	265,723	ARBOL
136	1,142,079,932	1,241,813,028	265,326	ARBUSTO
137	1,142,083,347	1,241,806,862	265.32	ARBUSTO
138	1,142,078,797	1,241,811,708	265,314	ARBUSTO
139	1,142,092,081	1,241,797,479	265,607	ARBUSTO
140	1,142,095,384	1,241,791,282	265,653	ARBUSTO
141	1,142,099,776	1,241,782,994	265,831	ARBUSTO
142	1,142,101,759	1,241,778,098	265,913	ARBUSTO
143	1,142,102,003	1,241,776,013	265,914	CAJA
144	1,142,101,184	1,241,775,654	265,841	CAJA
145	1,142,100,814	1,241,776,492	265,878	CAJA
146	1,142,108,124	1,241,766,464	265,933	ARBUSTO
147	1,142,105,288	1,241,772,697	265,772	PALMA
148	1,142,110,691	1,241,757,581	266,074	CAJA
149	1,142,111,262	1,241,756,477	266.07	CAJA
150	1,142,112,472	1,241,757,021	266,076	CAJA
151	1,142,112,639	1,241,756,706	266,056	ANDEN
152	1,142,110,777	1,241,755,795	266,073	ANDEN
153	1,142,109,894	1,241,757,548	266,079	ANDEN
154	1,142,108,702	1,241,740,443	266.01	ARBUSTO
155	1,142,108,774	1,241,741,108	266,262	MATERA
156	1,142,116,858	1,241,749,101	266,006	MURO
157	1,142,103,174	1,241,737,732	266,048	ARBUSTO
158	1,142,102,453	1,241,737,792	266,309	MATERA
159	1,142,097,428	1,241,735,002	266,265	MATERA
160	1,142,097,734	1,241,734,413	265,999	ARBUSTO
161	1,142,097,641	1,241,741,853	265,786	CAJA
162	1,142,097,131	1,241,742,854	265,777	CAJA
163	1,142,098,047	1,241,743,335	265,765	CAJA
164	1,142,083,505	1,241,732,661	265,803	CAJA

OFICINA DE PLANEACIÓN - ALCALDIA DE PAZ DE ARIPORO

DIRECCIÓN CARRERA 10 PARQUE LOS LIBERTADORES TEL. 637 30 13 Ext. 117



Gestión, Empleo y Desarrollo
Alcaldía Municipal – Paz de Ariporo
Nit: 800103659-8
Oficina de Planeación



165	1,142,082,919	1,241,733,661	265,798	CAJA
166	1,142,082,463	1,241,732,068	265,817	CAJA
167	1,142,067,813	1,241,724,079	265,566	CAJA
168	1,142,067,219	1,241,725,117	265,586	CAJA
169	1,142,066,251	1241724.56	265,601	CAJA
170	1,142,065,954	1,241,724,365	265.6	CAJA
171	1142065.38	1,241,725,375	265,635	CAJA
172	1,142,064,327	1,241,724,828	265,634	CAJA
173	1,142,058,845	1,241,720,736	265,379	CAJA
174	1142059.44	1,241,719,696	265,458	CAJA
175	1,142,057,839	1,241,720,132	265,394	CAJA
176	1,142,045,673	1,241,714,318	265,331	CAJA
177	1,142,044,715	1,241,713,762	265,323	CAJA
178	1,142,041,615	1,241,710,634	265,195	CAJA
179	1,142,040,487	1,241,710,125	265,224	CAJA
180	1,142,042,143	1,241,709,731	265,248	CAJA
181	1,142,026,358	1,241,703,442	265,243	CAJA
182	1,142,025,312	1,241,702,875	265,263	CAJA
183	1,142,087,408	1,241,729,341	268,421	POSTE MT
184	1,142,072,086	1241721.11	265,386	POSTE MT
185	1,142,059,149	1,241,715,327	265,631	POSTE MT
186	1,142,041,843	1,241,705,314	265,293	POSTE MT
187	1,141,973,831	1,241,674,806	265,472	CERRAMIENO
188	1,142,093,916	1,241,756,901	265,518	SARD
189	1,142,094,608	1241766.37	265,528	SARD
190	1,142,092,318	1,241,775,839	265,571	SARD
191	1,142,088,382	1,241,785,095	265,483	SARD
192	1,142,083,727	1,241,792,455	265,423	SARD
193	1,142,076,472	1,241,800,337	265,318	SARD
194	1,142,068,621	1,241,804,887	265,276	SARD
195	1142062.68	1241805.88	265,224	SARD
196	1,142,057,818	1241804.94	265,186	SARD
197	1,142,053,958	1,241,811,077	265,363	SARD
198	1,142,059,262	1,241,812,706	265,433	SARD
199	1,142,066,671	1,241,812,674	265,507	SARD
200	1,142,072,833	1,241,810,977	265,549	SARD
201	1,142,079,016	1,241,807,283	265,591	SARD
202	1,142,083,939	1,241,803,054	265,627	SARD
203	1,142,089,467	1,241,796,648	265,681	SARD

OFICINA DE PLANEACIÓN - ALCALDIA DE PAZ DE ARIPORO

DIRECCIÓN CARRERA 10 PARQUE LOS LIBERTADORES TEL. 637 30 13 Ext. 117



Gestión, Empleo y Desarrollo
Alcaldía Municipal – Paz de Ariporo
Nit: 800103659-8
Oficina de Planeación



204	1,142,092,993	1,241,791,221	265,735	SARD
205	1,142,096,354	1,241,784,909	265,833	SARD
206	1,142,099,055	1,241,779,052	265,878	SARD
207	1,142,101,011	1,241,772,487	265,874	SARD
208	1142102.22	1,241,765,511	265,835	SARD
209	1,142,102,188	1,241,758,943	265,797	SARD
210	1,142,100,361	1,241,752,499	265,696	SARD
211	1,142,096,796	1241746.94	265,661	SARD
212	1,141,997,473	1,241,699,103	265,026	SARD
213	1,141,987,851	1241697.58	264,945	SARD
214	1,141,981,359	1,241,700,433	264,851	SARD
215	1,141,974,276	1,241,706,043	264,845	SARD
216	1,141,969,912	1,241,712,266	264,827	SARD
217	1141964.66	1,241,720,123	264,804	SARD
218	1,141,961,344	1241729.53	264,734	SARD
219	1,141,959,312	1,241,739,177	264.72	SARD
220	1,141,961,187	1,241,748,377	264,771	SARD
221	1141967.04	1,241,756,067	264,807	SARD
222	1,141,963,804	1,241,762,251	265,035	SARD
223	1,141,956,978	1,241,755,536	265,017	SARD
224	1,141,953,124	1,241,746,825	265,049	SARD
225	1,141,952,553	1,241,736,255	265,044	SARD
226	1,141,954,995	1,241,727,056	265,053	SARD
227	1141958.83	1,241,717,216	265,061	SARD
228	1,141,963,416	1,241,709,259	265,077	SARD
229	1,141,969,472	1241700.9	265,088	SARD
230	1,141,976,574	1,241,695,024	265,184	SARD
231	1,141,985,888	1,241,690,932	265,229	SARD
232	1,141,997,154	1,241,691,472	265,272	SARD
233	1,142,005,024	1241694.68	265,225	SARD
D8	1,142,104,811	1,241,719,137	266,451	DELTA
234	1,142,080,325	1,241,701,108	266,332	GRADAS
235	1,142,082,441	1,241,697,261	265,981	GRADAS
236	1,142,077,801	1,241,699,761	266,039	CANCHA
237	1,142,068,883	1,241,714,946	266,009	CANCHA
238	1,142,075,367	1,241,696,363	265,853	CANCHA
239	1,142,065,762	1,241,713,894	265,816	CANCHA
240	1,142,047,324	1241681.04	265,843	CANCHA
241	1,142,037,723	1,241,698,553	265,845	CANCHA

OFICINA DE PLANEACIÓN - ALCALDIA DE PAZ DE ARIPORO


DIRECCIÓN CARRERA 10 PARQUE LOS LIBERTADORES TEL. 637 30 13 Ext. 117



Gestión, Empleo y Desarrollo
Alcaldía Municipal – Paz de Ariporo
Nit: 800103659-8
Oficina de Planeación




242	1,142,047,531	1,241,680,659	266.2	GRADAS
243	1142037.12	1241699.46	265,393	GRADAS
244	1,142,048,497	1241678.73	265,635	GRADAS
245	1,142,049,507	1,241,706,238	265,438	GRADAS
246	1,142,054,748	1,241,681,203	265,686	POSTE ALUM
247	1,142,072,162	1,241,690,743	265,844	POSTE ALUM
248	1,142,052,976	1,241,708,129	265,515	GRADAS
249	1,142,076,694	1,241,694,179	265,789	GRADAS
250	1142065.32	1,241,714,879	265,615	GRADAS
251	1,142,071,312	1,241,716,244	266,029	GRADAS
252	1142075.65	1,241,695,995	265,799	GRADAS
253	1,142,085,131	1,241,697,801	265,999	POSTE ALUM
254	1,142,100,914	1,241,706,492	266,413	POSTE ALUM
255	1,142,005,643	1,241,686,396	265,461	GRADAS
256	1,141,991,467	1,241,645,123	266.31	GRADAS
257	1,141,991,465	1,241,645,122	266.31	CERRAMIENO
258	1,142,121,754	1,241,720,342	266,453	PARAMENT
259	1,142,119,698	1,241,723,998	266,211	ANDEN
260	1,142,129,096	1,241,725,624	266,468	PARAMENT
261	1,142,124,716	1,241,723,158	266,465	PARAMENT
262	1,142,116,074	1,241,723,238	266,282	ARBOL
263	1,142,110,736	1,241,719,891	266,226	ARBOL
264	1,142,119,609	1,241,725,446	266,392	ARBOL
265	1,142,118,213	1,241,715,733	266,347	ARBOL
266	1,142,113,553	1,241,713,455	266,293	ARBOL



BARRIO 20 DE JULIO				
PUNTO	NORTE	ESTE	COTA	DES.
D56	1,142,443,373	1,241,282,066	272,581	DELTA
D55	1,142,399,408	1,241,346,269	270,498	DELTA
D58	1,142,488,613	1,241,210,074	286,254	DELTA
1	1,142,488,822	1,241,209,741	286,249	POZO LLUV
D59	1,142,468,841	1,241,193,098	289,622	DELTA
2	1,142,468,554	1,241,192,719	289,638	POZO
3	1,142,495,675	1,241,221,038	287,156	CERK
4	1,142,504,266	1,241,209,844	289,570	CERRAMIENT
5	1,142,508,008	1,241,229,111	288,356	PARAMENTO
6	1,142,514,627	1,241,233,456	288,964	PARAMENTO
7	1,142,502,295	1,241,206,744	287,970	POSTE TEL
8	1,142,521,008	1,241,223,339	289,336	POSTE BT
9	1,142,523,832	1,241,228,320	289,754	POZO
10	1,142,524,467	1,241,223,771	289,641	CERRAMIENT
11	1,142,512,646	1,241,197,247	289,930	CERRAMIENT
12	1,142,546,754	1,241,247,583	289,669	POZO
13	1,142,480,590	1,241,218,178	285,983	POSTE BT
14	1,142,500,395	1,241,187,357	288,967	POSTE BT
15	1,142,488,742	1,241,200,165	290,333	CERK
16	1,142,500,266	1,241,182,399	289,860	PARAMENTO
D60	1,142,421,919	1,241,160,951	290,750	DELTA
17	1,142,422,155	1,241,161,384	290,741	POZO
18	1,142,481,295	1,241,208,915	290,126	CERK
19	1,142,477,774	1,241,194,515	290,100	POSTE BT
20	1,142,469,823	1,241,189,557	289,972	POST MT
21	1,142,451,565	1,241,190,459	289,926	PARAMENTO
D61	1,142,468,761	1,241,092,606	292,817	DELTA
22	1,142,468,913	1,241,092,255	292,827	POZO
23	1,142,468,551	1,241,192,744	289,626	POZO
24	1,142,414,932	1,241,163,017	290,572	CERK
25	1,142,415,647	1,241,163,366	290,481	POSTE BT

OFICINA DE PLANEACIÓN - ALCALDIA DE PAZ DE ARIPORO



Gestión, Empleo y Desarrollo

Alcaldía Municipal – Paz de Ariporo

Nit: 800103659-8

Oficina de Planeación



26	1,142,423,259	1,241,172,002	290,503	PARAMENTO
27	1,142,405,433	1,241,170,287	290,017	PARAMENTO
28	1,142,409,745	1,241,170,678	290,144	CERK
29	1,142,408,256	1,241,193,663	289,913	PARAMENTO
30	1,142,389,625	1,241,194,202	287,874	PARAMENTO
31	1,142,429,997	1,241,162,297	290,754	CERK
32	1,142,421,022	1,241,154,489	290,622	CERK
33	1,142,399,149	1,241,142,858	291,341	POSTE BT
34	1,142,366,781	1,241,121,479	291,806	POSTE BT
35	1,142,378,341	1,241,129,008	291,826	POST MT
D62	1,142,540,794	1,241,140,379	290,847	DELTA
36	1,142,539,490	1,241,137,699	291,176	POZO
37	1,142,535,293	1,241,138,274	291,084	POZO LLUV
D63	1,142,597,874	1,241,167,160	289,608	DELTA
38	1,142,591,565	1,241,173,428	289,477	POZO LLUV
39	1,142,528,914	1,241,139,917	291,114	PARAMENTO
40	1,142,528,593	1,241,138,921	291,123	PARAMENTO
41	1,142,527,778	1,241,136,479	291,442	POSTE BT
42	1,142,538,455	1,241,126,984	291,859	CERRAMIENT
43	1,142,541,929	1,241,119,528	292,560	PARAMENTO
44	1,142,544,432	1,241,118,082	292,213	POSTE BT
45	1,142,526,015	1,241,118,547	292,855	PARAMENTO
46	1,142,517,267	1,241,160,908	289,916	POSTE BT
47	1,142,527,093	1,241,168,843	289,732	POSTE TEL
48	1,142,546,706	1,241,148,644	290,979	POSTE BT
49	1,142,543,311	1,241,147,485	290,928	CERK
50	1,142,540,657	1,241,151,354	290,715	PARAMENTO
51	1,142,552,696	1,241,153,477	290,808	PARAMENTO
D64	1,142,665,901	1,241,198,942	289,245	DELTA
52	1,142,586,938	1,241,175,440	289,350	LOTE
53	1,142,574,448	1,241,167,380	290,126	PARAMENTO
54	1,142,579,861	1,241,185,595	288,929	CERRAMIENT
55	1,142,594,666	1,241,162,050	290,213	CERK
56	1,142,587,147	1,241,203,202	289,086	PARAMENTO
57	1,142,603,710	1,241,209,847	288,869	POZO
58	1,142,619,065	1,241,188,824	288,974	POZO
59	1,142,626,618	1,241,200,229	288,641	POSTE BT
60	1,142,554,476	1,241,244,986	290,162	POSTE BT
61	1,142,554,352	1,241,243,229	290,153	VALVULA

OFICINA DE PLANEACIÓN - ALCALDIA DE PAZ DE ARIPORO

DIRECCIÓN CARRERA 10 PARQUE LOS LIBERTADORES TEL. 637 30 13 Ext. 117



Gestión, Empleo y Desarrollo

Alcaldía Municipal – Paz de Ariporo

Nit: 800103659-8


Oficina de Planeación



62	1,142,600,552	1,241,183,214	289,109	POSTE BT
63	1,142,595,988	1,241,185,127	289,128	POSTE BT
64	1,142,575,598	1,241,213,917	289,188	POST MT
65	1,142,572,958	1,241,165,643	290,306	POSTE BT
66	1,142,603,628	1,241,170,804	289,544	SARDINEL
67	1,142,603,541	1,241,172,137	289,494	SARDINEL
68	1,142,604,261	1,241,173,069	289,459	SARDINEL
69	1,142,606,099	1,241,172,443	289,477	ANDEN
70	1,142,605,476	1,241,171,817	289,533	ANDEN
71	1,142,605,625	1,241,170,980	289,613	ANDEN
72	1,142,648,075	1,241,104,966	293,468	SARDINEL
73	1,142,648,821	1,241,107,485	293,355	ANDEN
74	1,142,649,445	1,241,106,087	293,398	SARDINEL
75	1,142,648,342	1,241,105,772	293,396	SARDINEL
76	1,142,647,042	1,241,106,211	293,334	SARDINEL
77	1,142,609,550	1,241,165,722	289,892	POST MT
78	1,142,641,798	1,241,119,358	292,940	POSTE BT
79	1,142,625,836	1,241,142,640	291,402	POSTE BT
D65	1,142,728,902	1,241,262,515	288,054	DELTA
80	1,142,729,255	1,241,262,506	288,053	POZO
81	1,142,670,739	1,241,215,201	287,999	SARDINEL
82	1,142,672,315	1,241,215,556	288,016	SARDINEL
83	1,142,673,373	1,241,215,093	287,975	SARDINEL
84	1,142,671,396	1,241,213,831	288,046	ANDEN
85	1,142,671,997	1,241,214,146	287,999	ANDEN
86	1,142,672,678	1,241,213,835	287,949	ANDEN
87	1,142,716,779	1,241,150,699	291,918	SARDINEL
88	1,142,717,184	1,241,149,620	291,963	SARDINEL
89	1,142,716,630	1,241,148,616	292,017	SARDINEL
90	1,142,715,495	1,241,149,862	291,968	ANDEN
91	1,142,684,328	1,241,222,872	288,068	PARAMENTO
92	1,142,625,946	1,241,202,308	288,809	PARAMENTO
93	1,142,680,855	1,241,235,379	287,689	POSTE BT
94	1,142,617,879	1,241,198,252	288,956	PARAMENTO
95	1,142,608,217	1,241,213,166	288,275	PARAMENTO
96	1,142,670,088	1,241,239,852	287,725	POSTE BT
97	1,142,673,221	1,241,227,295	287,828	POZO LLUV
D66	1,142,796,457	1,241,279,188	288,994	DELTA
98	1,142,786,600	1,241,274,370	289,106	POZO LLUV

OFICINA DE PLANEACIÓN - ALCALDIA DE PAZ DE ARIPORO

DIRECCIÓN CARRERA 10 PARQUE LOS LIBERTADORES TEL. 637 30 13 Ext. 117



Gestión, Empleo y Desarrollo

Alcaldía Municipal – Paz de Ariporo

Nit: 800103659-8


Oficina de Planeación



99	1,142,732,626	1,241,270,455	288,383	PARAMENTO
100	1,142,733,085	1,241,261,312	288,054	POZO
101	1,142,732,493	1,241,268,634	288,183	POSTE BT
102	1,142,718,750	1,241,243,856	287,842	PARAMENTO
103	1,142,737,250	1,241,233,055	288,538	PARAMENTO
104	1,142,724,813	1,241,267,415	288,306	CERK
105	1,142,749,822	1,241,207,227	290,082	POSTE BT
106	1,142,708,602	1,241,253,341	287,778	POSTE BT
107	1,142,741,603	1,241,236,709	288,817	POSTE BT
108	1,142,740,917	1,241,242,117	288,575	PARAMENTO
109	1,142,736,875	1,241,256,756	288,291	CERK
110	1,142,753,690	1,241,260,652	288,956	PARAMENTO
111	1,142,762,529	1,241,262,718	288,937	POSTE BT
D67	1,142,869,832	1,241,283,846	289,811	DELTA
112	1,142,869,850	1,241,284,174	289,795	POZO
113	1,142,779,780	1,241,263,444	289,743	PARAMENTO
114	1,142,764,477	1,241,276,637	288,505	PARAMENTO
115	1,142,778,486	1,241,278,669	288,816	CERK
116	1,142,783,694	1,241,265,693	289,190	POSTE TEL
117	1,142,777,636	1,241,287,823	288,814	PARAMENTO
118	1,142,800,323	1,241,263,983	289,964	PARAMENTO
119	1,142,800,974	1,241,255,531	290,093	PARAMENTO
120	1,142,800,778	1,241,244,513	290,265	PARAMENTO
121	1,142,779,544	1,241,319,520	288,448	POSTE TEL
122	1,142,797,591	1,241,262,034	289,755	POSTE BT
123	1,142,800,962	1,241,266,617	289,584	POSTE BT
124	1,142,775,788	1,241,368,621	287,992	POSTE TEL
125	1,142,776,644	1,241,382,832	285,967	POZO
126	1,142,788,520	1,241,354,024	288,132	POSTE BT
127	1,142,791,721	1,241,326,602	288,265	CERRAMIEN
128	1,142,792,008	1,241,319,597	288,580	POSTE BT
129	1,142,794,954	1,241,291,563	288,871	POSTE BT
130	1,142,797,081	1,241,280,486	289,017	CERRAMIEN
131	1,142,833,447	1,241,271,732	289,961	POSTE BT
D68	1,142,784,066	1,241,363,537	287,598	DELTA
D69	1,142,763,275	1,241,451,928	276,062	DELTA
132	1,142,769,444	1,241,379,880	288,294	PARAMENTO
133	1,142,767,127	1,241,390,780	287,964	PARAMENTO
134	1,142,786,337	1,241,369,866	287,872	POSTE TEL

OFICINA DE PLANEACIÓN - ALCALDIA DE PAZ DE ARIPORO

DIRECCIÓN CARRERA 10 PARQUE LOS LIBERTADORES TEL. 637 30 13 Ext. 117



Gestión, Empleo y Desarrollo

Alcaldía Municipal – Paz de Ariporo

Nit: 800103659-8


Oficina de Planeación



135	1,142,795,973	1,241,327,323	288,220	PARAMENTO
136	1,142,788,683	1,241,378,717	287,957	PARAMENTO
137	1,142,784,920	1,241,399,880	287,373	PARAMENTO
138	1,142,790,755	1,241,385,532	288,008	PARAMENTO
139	1,142,777,891	1,241,387,775	285,352	POZO
140	1,142,780,861	1,241,397,105	284,699	POSTE TEL
141	1,142,777,057	1,241,375,454	286,947	SARDINEL
142	1,142,766,462	1,241,413,488	281,890	SARDINEL
143	1,142,766,981	1,241,427,167	279,801	SARDINEL
144	1,142,763,940	1,241,436,492	278,292	SARDINEL
145	1,142,759,047	1,241,444,756	276,880	SARDINEL
146	1,142,743,602	1,241,462,262	273,960	SARDINEL
147	1,142,741,575	1,241,459,595	273,140	PARAMENTO
148	1,142,745,392	1,241,455,712	273,545	POSTE BT
149	1,142,752,141	1,241,438,203	273,169	PARAMENTO
150	1,142,741,972	1,241,461,867	273,247	POSTE BT
151	1,142,735,939	1,241,468,656	272,895	PARAMENTO
152	1,142,741,359	1,241,484,878	272,183	PARAMENTO
153	1,142,745,673	1,241,473,366	272,968	SARDINEL
154	1,142,747,090	1,241,473,676	273,243	POSTE TEL
155	1,142,753,556	1,241,466,558	274,225	SARDINEL
156	1,142,767,313	1,241,450,925	276,991	SARDINEL
157	1,142,770,274	1,241,446,335	277,697	SARDINEL
158	1,142,771,856	1,241,443,378	278,181	SARDINEL
159	1,142,771,574	1,241,447,016	277,765	POSTE TEL
160	1,142,775,788	1,241,424,992	280,125	POSTE TEL
161	1,142,767,217	1,241,441,261	277,477	POZO
162	1,142,759,144	1,241,466,582	272,621	PARAMENTO
163	1,142,745,015	1,241,466,541	273,300	POZO
164	1,142,759,333	1,241,470,072	272,720	POZO
D70	1,142,740,313	1,241,466,912	273,017	DELTA
165	1,142,711,388	1,241,453,012	272,482	POSTE TEL
166	1,142,707,953	1,241,442,969	272,235	POSTE BT
167	1,142,681,268	1,241,429,114	271,924	POSTE BT
168	1,142,737,339	1,241,467,791	272,812	SARDINEL
169	1,142,737,698	1,241,468,817	272,851	SARDINEL
170	1,142,737,509	1,241,469,811	272,819	SARDINEL
D71	1,142,775,250	1,241,484,971	272,432	DELTA
171	1,142,787,517	1,241,482,951	272,628	PARAMENTO

OFICINA DE PLANEACIÓN - ALCALDIA DE PAZ DE ARIPORO

DIRECCIÓN CARRERA 10 PARQUE LOS LIBERTADORES TEL. 637 30 13 Ext. 117



Gestión, Empleo y Desarrollo

Alcaldía Municipal – Paz de Ariporo

Nit: 800103659-8

Oficina de Planeación



172	1,142,782,968	1,241,483,427	272,422	POSTE BT
173	1,142,779,664	1,241,485,714	272,415	POZO
174	1,142,795,588	1,241,280,330	288,979	SARDINEL
175	1,142,795,992	1,241,279,245	288,982	SARDINEL
176	1,142,797,231	1,241,279,043	288,997	SARDINEL
D72	1,142,883,478	1,241,204,046	292,445	DELTA
177	1,142,881,438	1,241,203,930	292,371	POZO
178	1,142,878,960	1,241,205,353	292,327	POZO LLUV
179	1,142,864,479	1,241,273,855	290,424	PARAMENTO
180	1,142,861,567	1,241,276,208	290,186	POSTE BT
181	1,142,892,468	1,241,281,055	290,461	POSTE BT
182	1,142,870,633	1,241,244,447	291,045	POSTE BT
183	1,142,909,023	1,241,283,460	291,321	POSTE BT
184	1,142,881,479	1,241,265,330	290,738	PARAMENTO
185	1,142,908,574	1,241,282,294	291,651	PARAMENTO
186	1,142,894,047	1,241,278,281	291,624	PARAMENTO
D73	1,142,904,642	1,241,294,858	289,829	DELTA
187	1,142,901,555	1,241,311,977	288,878	POSTE BT
188	1,142,893,807	1,241,341,163	287,928	POSTE BT
189	1,142,886,208	1,241,369,676	287,361	POSTE BT
190	1,142,878,413	1,241,398,266	287,242	POSTE BT
191	1,142,889,338	1,241,350,510	287,849	CERRAMIENT
192	1,142,890,704	1,241,350,855	287,832	SARDINEL
D74	1,142,879,222	1,241,205,242	292,293	DELTA
193	1,142,878,958	1,241,205,352	292,289	POZO LLUV
D75	1,142,890,876	1,241,139,160	294,362	DELTA
194	1,142,891,195	1,241,138,889	294,359	POZO
D76	1,142,796,227	1,241,196,547	291,271	DELTA
195	1,142,796,536	1,241,196,494	291,276	POZO
196	1,142,887,645	1,241,212,376	292,348	PARAMENTO
197	1,142,891,704	1,241,211,829	292,290	PARAMENTO
198	1,142,895,706	1,241,212,295	292,297	PARAMENTO
199	1,142,875,422	1,241,212,676	291,808	POSTE BT
200	1,142,873,985	1,241,209,962	292,267	CERK
201	1,142,861,312	1,241,209,146	292,095	PARAMENTO
202	1,142,871,835	1,241,226,817	291,181	PARAMENTO
203	1,142,890,127	1,241,197,326	293,058	CERK
204	1,142,917,114	1,241,199,906	292,967	PARAMENTO
205	1,142,911,815	1,241,202,023	292,859	POSTE BT

OFICINA DE PLANEACIÓN - ALCALDIA DE PAZ DE ARIPORO

DIRECCIÓN CARRERA 10 PARQUE LOS LIBERTADORES TEL. 637 30 13 Ext. 117



Gestión, Empleo y Desarrollo

Alcaldía Municipal – Paz de Ariporo

Nit: 800103659-8

Oficina de Planeación



206	1,142,876,185	1,241,195,889	293,104	PARAMENTO
207	1,142,893,916	1,241,174,261	294,171	PARAMENTO
208	1,142,874,428	1,241,197,915	292,668	POSTE BT
209	1,142,880,622	1,241,178,144	293,750	POSTE BT
210	1,142,844,246	1,241,194,902	292,547	POSTE BT
D77	1,142,765,378	1,241,176,646	291,464	DELTA
D78	1,142,726,591	1,241,150,798	291,813	DELTA
211	1,142,726,445	1,241,150,480	291,805	POZO
212	1,142,765,550	1,241,176,320	291,457	POZO
213	1,142,788,147	1,241,198,418	291,364	PARAMENTO
214	1,142,788,129	1,241,182,821	291,613	POSTE BT
215	1,142,787,487	1,241,181,276	291,922	PARAMENTO
216	1,142,790,698	1,241,172,627	291,957	POSTE TEL
217	1,142,805,378	1,241,189,705	291,785	PARAMENTO
218	1,142,805,486	1,241,191,090	291,593	POST MT
219	1,142,805,196	1,241,204,224	291,037	PARAMENTO
220	1,142,802,779	1,241,205,832	290,793	PARAMENTO
221	1,142,802,792	1,241,205,847	290,792	POSTE BT
222	1,142,800,579	1,241,230,392	290,315	POSTE BT
223	1,142,804,094	1,241,176,973	292,219	POSTE BT
224	1,142,787,995	1,241,211,092	290,765	POSTE TEL
225	1,142,748,380	1,241,199,005	290,135	PARAMENTO
226	1,142,751,550	1,241,202,132	289,921	PARAMENTO
227	1,142,750,579	1,241,199,943	289,892	POZO
228	1,142,763,873	1,241,182,635	291,039	PARAMENTO
229	1,142,759,398	1,241,181,951	291,309	PARAMENTO
230	1,142,766,825	1,241,169,298	291,983	POST MT
231	1,142,765,205	1,241,168,281	291,815	POST MT
232	1,142,763,137	1,241,165,499	292,188	PARAMENTO
D79	1,142,644,636	1,241,098,685	293,565	DELTA
233	1,142,645,001	1,241,098,709	293,558	POZO
234	1,142,728,380	1,241,161,734	291,390	IGLESIA
235	1,142,717,397	1,241,178,998	291,238	IGLESIA
236	1,142,713,757	1,241,175,459	290,413	POSTE BT
237	1,142,713,716	1,241,179,850	289,688	PARAMENTO
238	1,142,734,749	1,241,146,385	292,291	CERRAMIENT
239	1,142,735,357	1,241,149,113	292,054	POSTE BT
240	1,142,735,086	1,241,143,824	292,310	POSTE BT
241	1,142,730,503	1,241,121,406	293,071	PARAMENTO

OFICINA DE PLANEACIÓN - ALCALDIA DE PAZ DE ARIPORO

DIRECCIÓN CARRERA 10 PARQUE LOS LIBERTADORES TEL. 637 30 13 Ext. 117



Gestión, Empleo y Desarrollo

Alcaldía Municipal – Paz de Ariporo

Nit: 800103659-8

Oficina de Planeación



242	1,142,722,430	1,241,138,826	292,334	CERK
243	1,142,702,882	1,241,128,202	292,129	POST MT
244	1,142,643,979	1,241,089,470	293,704	PARAMENTO
245	1,142,641,117	1,241,088,712	293,643	POST MT
246	1,142,670,542	1,241,104,925	292,824	PARAMENTO
247	1,142,664,984	1,241,102,239	292,983	PARAMENTO
248	1,142,688,111	1,241,115,518	292,475	PARAMENTO
249	1,142,660,950	1,241,100,184	292,911	HIDRANT
250	1,142,658,070	1,241,095,754	293,808	POST MT
251	1,142,671,961	1,241,108,249	292,976	POSTE BT
252	1,142,906,774	1,241,150,721	294,331	PARAMENTO
253	1,142,897,721	1,241,148,293	294,343	CERK
254	1,142,899,822	1,241,135,980	294,605	PARAMENTO
255	1,142,894,356	1,241,168,059	294,057	PARAMENTO
256	1,142,886,381	1,241,128,892	295,004	PARAMENTO
257	1,142,879,188	1,241,129,399	294,589	POSTE BT
258	1,142,889,815	1,241,118,292	295,069	POSTE BT
259	1,142,939,441	1,241,143,355	295,306	PARAMENTO
260	1,142,908,709	1,241,137,859	294,623	POSTE BT
261	1,142,885,278	1,241,147,510	294,147	POSTE BT
262	1,142,883,465	1,241,144,659	294,234	CERK
263	1,142,876,963	1,241,142,425	294,049	PARAMENTO
264	1,142,881,544	1,241,160,711	293,825	PARAMENTO
265	1,142,848,834	1,241,118,767	294,790	PARAMENTO
266	1,142,843,037	1,241,116,543	294,649	CERK
267	1,142,829,780	1,241,113,712	294,708	PARAMENTO
268	1,142,894,232	1,241,089,972	296,264	POSTE BT
269	1,142,805,923	1,241,123,606	293,808	PARAMENTO
270	1,142,796,785	1,241,115,353	294,090	POZO
271	1,142,840,922	1,241,118,784	294,355	POSTE BT
D80	1,142,923,239	1,240,936,795	301,524	DELTA
D81	1,142,747,060	1,240,934,863	300,779	DELTA
272	1,142,747,107	1,240,935,213	300,780	POZO
273	1,142,916,438	1,240,942,458	301,396	PARAMENTO
274	1,142,917,503	1,240,945,689	301,396	POSTE BT
275	1,142,819,096	1,240,935,408	300,087	POZO
276	1,142,928,135	1,240,928,807	301,858	CERK
277	1,142,910,304	1,241,026,741	299,013	POZO
278	1,142,871,495	1,240,941,245	300,942	POSTE BT

OFICINA DE PLANEACIÓN - ALCALDIA DE PAZ DE ARIPORO

DIRECCIÓN CARRERA 10 PARQUE LOS LIBERTADORES TEL. 637 30 13 Ext. 117




Gestión, Empleo y Desarrollo
Alcaldía Municipal – Paz de Ariporo
Nit: 800103659-8
Oficina de Planeación



279	1,142,762,337	1,240,940,652	299,828	CERK
280	1,142,765,568	1,240,940,819	299,902	POSTE BT
281	1,142,752,910	1,240,926,438	299,791	CERK
282	1,142,745,533	1,240,869,437	302,363	CERK
283	1,142,740,580	1,240,869,293	302,689	POZO
284	1,142,741,927	1,240,861,663	302,566	POST MT
285	1,142,740,784	1,240,851,848	303,029	POST MT
286	1,142,727,367	1,240,835,321	302,932	CERK
287	1,142,923,264	1,240,936,549	301,508	POZO

OFICINA DE PLANEACIÓN - ALCALDIA DE PAZ DE ARIPORO

DIRECCIÓN CARRERA 10 PARQUE LOS LIBERTADORES TEL. 637 30 13 Ext. 117



BARRIO LAS FERIAS				
PUNTO	NORTE	ESTE	COTA	DES.
D2	1,141,985,608	1,241,467,894	266,915	DELTA
D1	1,141,883,798	1241619.02	264.62	DELTA
1	1,141,977,666	1241448.13	267,222	PARAMENT
2	1,141,984,467	1,241,452,111	267,228	PARAMENT
3	1,141,990,746	1,241,442,069	267,221	PARAMENT
4	1,141,992,955	1,241,443,427	267.21	ANDEN
5	1,141,985,376	1,241,455,837	267,206	ANDEN
6	1,141,976,231	1241450.46	267,069	ANDEN
7	1,141,990,747	1,241,451,917	267,036	ARBOL
DW3	1,142,056,515	1,241,352,276	268,141	DELTA
8	1,142,015,208	1,241,402,936	267,404	PARAMENT
9	1,142,024,001	1,241,422,653	267,434	PARAMENT
10	1,142,027,669	1,241,416,699	267,803	PARAMENT
11	1,142,035,413	1,241,404,447	268,203	PARAMENT
12	1,142,047,101	1,241,385,686	268,068	PARAMENT
13	1,142,051,386	1,241,380,044	268,023	PARAMENT
14	1,142,051,108	1,241,378,518	268,098	CERRAMIENO
15	1,142,058,905	1,241,365,661	268,363	CERRAMIENO
16	1,142,064,398	1,241,368,861	268,153	CERRAMIENO
17	1,142,026,636	1,241,416,113	267,839	ANDEN
18	1,142,031,617	1,241,408,279	267,755	ANDEN
19	1,142,018,492	1,241,428,897	267,385	ANDEN
20	1,142,023,225	1241421.11	267,401	POSTE BT
21	1,142,037,714	1,241,396,532	268,084	ANDEN
22	1,142,039,545	1,241,392,662	267,976	ARBOL
23	1,142,038,197	1,241,394,713	267,842	PALMA
24	1,142,036,671	1,241,397,097	267,785	ARBOL
25	1,142,039,054	1,241,396,133	268,266	POSTE BT
26	1142046.71	1,241,380,319	267,939	ARBUSTO
27	1,142,049,985	1,241,379,267	268,471	ARBUSTO
28	1,142,056,561	1,241,368,311	268,125	POSTE BT
29	1,142,060,333	1,241,363,793	268,306	POSTE TEL
30	1142061.39	1,241,366,536	268,142	POSTE TEL
31	1,142,060,524	1,241,362,194	268,326	SARD
32	1,142,064,287	1,241,369,246	268,144	PARAMENT
33	1,142,070,576	1,241,373,183	268,288	PARAMENT
34	1,142,077,041	1,241,377,194	268.36	PARAMENT



Gestión, Empleo y Desarrollo

Alcaldía Municipal – Paz de Ariporo

Nit: 800103659-8


Oficina de Planeación



35	1142091.18	1,241,386,041	268,127	PARAMENT
36	1,142,096,018	1,241,389,138	268,316	PARAMENT
37	1,142,102,418	1,241,393,029	268,317	PARAMENT
38	1142111.36	1,241,398,507	268,384	PARAMENT
39	1142102.88	1,241,389,462	268.23	ARBOL
40	1,142,099,505	1,241,387,443	268,227	ARBOL
41	1,142,099,427	1,241,390,161	268,257	POSTE TEL
42	1,142,092,582	1,241,383,444	268,106	POSTE TEL
43	1,142,093,017	1,241,383,179	268,079	ANDEN
44	1,142,082,417	1,241,376,663	268,077	ANDEN
45	1,142,075,374	1,241,372,605	268,264	ARBUSTO
46	1,142,013,976	1,241,337,535	268,464	PARAMENT
47	1,142,012,301	1,241,334,547	269.05	ARBOL
48	1,142,009,008	1241332.55	268,429	ARBOL
49	1142016.5	1241337	268,259	POSTE TEL
50	1,142,016,207	1,241,337,418	268,219	POSTE TEL
51	1,142,030,671	1,241,346,031	268,354	MATERA
52	1,142,036,862	1,241,352,528	268,346	MATERA
53	1,142,038,164	1,241,350,658	268,335	MATERA
54	1,142,000,728	1,241,359,291	268,277	PARAMENT
55	1,142,014,806	1,241,387,456	268,247	BOMBA
56	1,142,015,524	1,241,386,468	268,246	BOMBA
57	1,142,009,899	1,241,383,048	268,311	BOMBA
58	1,142,027,605	1,241,367,352	268,258	BOMBA
59	1,142,028,371	1,241,366,333	268,233	BOMBA
60	1,142,022,347	1,241,362,649	268,237	BOMBA
61	1,142,031,983	1,241,360,076	268,224	BOMBA
62	1,142,032,733	1241359.02	268,223	BOMBA
63	1142026.74	1,241,355,349	268.23	BOMBA
64	1,142,045,864	1,241,353,422	268,049	ANDEN
65	1,142,030,887	1,241,374,572	268,114	ANDEN
66	1,142,020,246	1,241,393,392	268,209	ANDEN
67	1142022.28	1,241,390,115	268,172	ANDEN
68	1,142,020,639	1,241,389,019	268,196	ANDEN
69	1,142,029,788	1,241,374,168	268,193	ANDEN
70	1,142,002,501	1,241,384,624	268,369	ANDEN
71	1142014.51	1,241,365,027	268.25	ANDEN
72	1,142,036,674	1,241,319,312	268,658	PARAMENT
73	1,142,043,315	1,241,323,418	268,756	PARAMENT

OFICINA DE PLANEACIÓN – ALCALDÍA DE PAZ DE ARIPORO

DIRECCIÓN CARRERA 10 PARQUE LOS LIBERTADORES TEL. 637 30 13 Ext. 117



Gestión, Empleo y Desarrollo

Alcaldía Municipal – Paz de Ariporo

Nit: 800103659-8


Oficina de Planeación



74	1,142,050,157	1,241,327,643	268,952	PARAMENT
75	1,142,057,975	1,241,332,405	268,718	PARAMENT
76	1,142,066,622	1,241,318,339	269.07	PARAMENT
77	1,142,074,353	1,241,305,478	269,096	PARAMENT
78	1,142,087,819	1,241,283,336	269,358	PARAMENT
79	1,142,088,971	1,241,284,163	269,279	ANDEN
80	1,142,078,617	1,241,301,358	269,018	ANDEN
81	1,142,075,445	1,241,306,035	269,069	ANDEN
82	1,142,073,502	1,241,309,902	269,024	POST ALT
83	1,142,067,704	1,241,318,781	269,095	ANDEN
84	1,142,074,518	1241341.55	268,527	PARAMENT
85	1,142,080,891	1,241,330,736	268,717	PARAMENT
86	1,142,084,821	1,241,323,924	268,698	PARAMENT
87	1,142,092,263	1,241,311,319	268,822	PARAMENT
88	1,142,103,043	1,241,293,063	269,363	PARAMENT
89	1,142,101,324	1,241,292,913	269.08	ANDEN
90	1,142,100,514	1,241,292,926	268,972	ARBOL
91	1,142,099,404	1,241,296,105	269,041	ANDEN
92	1,142,091,012	1,241,308,793	269,055	ARBOL
93	1,142,086,807	1,241,314,799	268,765	ARBOL
94	1,142,088,539	1,241,314,076	269,102	POSTE BT
95	1,142,085,583	1,241,318,786	269,066	MATERA
96	1,142,086,359	1,241,317,519	269,055	MATERA
97	1,142,084,371	1,241,318,071	269,067	MATERA
98	1142085.32	1,241,317,841	268,994	ARBOL
99	1,142,085,355	1,241,319,461	268,823	ANDEN
100	1,142,083,296	1,241,323,078	268,697	ANDEN
101	1,142,082,015	1,241,324,191	268,675	ARBOL
102	1,142,079,326	1,241,329,757	268,682	ANDEN
103	1,142,079,282	1,241,329,838	268,512	ANDEN
104	1,142,073,679	1,241,338,956	268.51	POSTE BT
105	1,142,071,003	1,241,343,611	268,496	ANDEN
106	1,142,075,873	1,241,343,435	268,504	PARAMENT
107	1,142,080,878	1,241,346,566	268,515	PARAMENT
108	1,142,079,297	1,241,349,036	268,489	POST ALT
109	1,142,079,358	1,241,349,174	268.32	POST ALT
110	1142088.56	1,241,351,336	268,373	PARAMENT
111	1,142,082,775	1,241,351,568	268,321	CASETA
112	1,142,080,825	1,241,354,919	268,273	CASETA

OFICINA DE PLANEACIÓN – ALCALDÍA DE PAZ DE ARIPORO

DIRECCIÓN CARRERA 10 PARQUE LOS LIBERTADORES TEL. 637 30 13 Ext. 117



Gestión, Empleo y Desarrollo

Alcaldía Municipal – Paz de Ariporo

Nit: 800103659-8


Oficina de Planeación



113	1,142,084,319	1,241,357,142	268,312	CASETA
114	1142077.45	1,241,354,129	268,393	CASETA
115	1,142,079,259	1,241,354,839	268,354	CASETA
116	1,142,078,245	1,241,352,151	268,279	CASETA
117	1,142,081,082	1,241,350,327	268,205	POST ALT
118	1,142,067,326	1,241,348,433	268,446	SARD
119	1,142,071,407	1,241,345,779	268,783	ARBOL
120	1142049.4	1,241,328,953	268,921	ANDEN
121	1,142,042,596	1,241,324,665	268,894	ANDEN
122	1142034.95	1,241,320,696	268,569	ARBOL
123	1142045.62	1,241,334,985	268.39	ANDEN
124	1,142,039,161	1,241,330,917	268.51	ANDEN
125	1,142,053,346	1,241,332,507	268,782	POSTE BT
126	1,142,056,248	1,241,341,529	268,412	SARD
127	1,142,067,288	1,241,356,592	268,377	SARD
128	1,142,066,023	1,241,356,514	268,358	SARD
129	1,142,066,692	1,241,357,639	268,366	SARD
DW4	1,142,098,946	1,241,284,365	269,171	DELTA
130	1,142,109,576	1,241,280,703	269,284	PARAMENT
131	1,142,116,017	1,241,269,164	269,541	PARAMENT
132	1,142,122,011	1,241,257,473	270,392	PARAMENT
133	1,142,126,204	1,241,249,934	270,282	PARAMENT
134	1142126.13	1,241,247,777	270,305	POSTE BT
135	1,142,109,992	1241245.48	271,296	PARAMENT
136	1,142,114,417	1,241,237,984	271,533	PARAMENT
137	1142110.15	1,241,248,194	270,473	ARBOL
138	1,142,106,041	1,241,252,038	270,289	MURO
139	1,142,097,228	1,241,270,664	269,788	POST ALT
140	1,142,095,814	1,241,269,443	269,924	PARAMENT
141	1,142,107,733	1,241,281,079	269,226	POSTE BT
142	1,142,107,293	1,241,281,298	269,223	ANDEN
143	1,142,111,487	1,241,274,044	269,388	ANDEN
144	1,142,112,981	1,241,271,745	269,441	ARBOL
145	1142112.85	1241285.35	269,141	ARBOL
146	1,142,115,481	1,241,286,619	269,024	ARBOL
147	1142124.51	1,241,289,223	269,247	PARAMENT
148	1,142,123,613	1,241,290,686	269,217	ANDEN
149	1,142,106,107	1,241,293,033	268,993	ARBOL
150	1,142,116,801	1,241,301,198	269,065	PARAMENT

OFICINA DE PLANEACIÓN – ALCALDÍA DE PAZ DE ARIPORO

DIRECCIÓN CARRERA 10 PARQUE LOS LIBERTADORES TEL. 637 30 13 Ext. 117



Gestión, Empleo y Desarrollo

Alcaldía Municipal – Paz de Ariporo

Nit: 800103659-8

Oficina de Planeación



151	1,142,115,009	1,241,297,773	269,154	ARBOL
DW5	1,142,179,548	1,241,330,149	268,863	DELTA
154	1,142,144,215	1,241,298,883	269.12	PARAMENT
155	1,142,119,124	1,241,246,838	270,663	POZO
156	1,142,098,794	1,241,282,512	269,155	POZO
157	1,142,061,586	1,241,348,671	268,208	POZO
158	1,142,089,696	1241285.81	269,219	VALVULA
159	1,142,109,338	1,241,282,787	269,173	V-GAS
DW6	1,142,269,311	1,241,382,806	269.33	DELTA
160	1,142,253,057	1,241,363,109	269,328	PARAMENT
161	1142248.06	1,241,360,383	270,772	PARAMENT
162	1,142,238,175	1,241,354,731	269,352	PARAMENT
163	1,142,223,768	1,241,346,437	268,953	PARAMENT
164	1,142,212,936	1,241,340,002	268,781	PARAMENT
165	1,142,203,823	1,241,334,635	268,899	PARAMENT
166	1142191.91	1,241,327,418	268,916	PARAMENT
167	1,142,192,117	1,241,329,426	268,915	PALMA
168	1142198.26	1241333.16	268,865	POST ALT
169	1,142,198,808	1,241,332,408	268,867	ANDEN
170	1,142,212,602	1,241,340,472	268,893	ANDEN
171	1,142,214,612	1,241,341,876	269,032	ARBOL
172	1,142,216,251	1241342.58	268,943	ANDEN
173	1,142,222,957	1241348.74	269,136	ARBOL
174	1142224.34	1,241,348,271	268,894	POSTE BT
175	1,142,239,443	1,241,358,011	269,555	ARBOL
176	1,142,252,752	1,241,363,654	269.34	ANDEN
177	1,142,249,563	1,241,364,127	269,547	ARBOL
178	1,142,206,415	1,241,303,055	269,669	PARAMENT
179	1,142,207,018	1241303.45	269,883	CERRAMIENO
180	1,142,211,295	1,241,296,474	269,606	CERRAMIENO
181	1,142,215,904	1241289.14	269,531	PARAMENT
182	1,142,210,652	1,241,294,393	269,226	ARBOL
183	1,142,212,136	1,241,292,129	269,195	POSTE BT
184	1,142,197,599	1,241,291,176	269,464	PARAMENT
185	1,142,191,452	1,241,301,132	269,239	PARAMENT
186	1,142,195,281	1,241,302,008	269,631	ARBOL
187	1,142,192,724	1,241,305,759	269,331	ARBOL
188	1,142,185,087	1,241,312,882	269,174	POSTE BT
189	1,142,179,519	1,241,319,625	269,281	PARAMENT

OFICINA DE PLANEACIÓN – ALCALDÍA DE PAZ DE ARIPORO

DIRECCIÓN CARRERA 10 PARQUE LOS LIBERTADORES TEL. 637 30 13 Ext. 117



Gestión, Empleo y Desarrollo

Alcaldía Municipal – Paz de Ariporo

Nit: 800103659-8

Oficina de Planeación



190	1,142,178,002	1241319.62	269,144	PARAMENT
191	1,142,155,457	1241305.78	269,189	PARAMENT
192	1,142,156,954	1,241,308,334	269,145	ARBOL
193	1,142,168,893	1,241,315,855	269,161	ARBOL
194	1,142,172,648	1,241,318,404	269,187	POSTE BT
195	1,142,170,254	1,241,331,869	268,903	PARAMENT
196	1,142,170,682	1,241,333,932	268,902	PARAMENT
197	1,142,169,487	1,241,338,506	268,883	POSTE BT
198	1,142,171,416	1,241,330,871	268,874	ANDEN
199	1,142,172,104	1,241,334,167	268,878	ANDEN
200	1,142,173,966	1,241,324,435	268,976	VALVULA
DW7	1,142,225,282	1,241,257,235	270,602	DELTA
201	1,142,184,319	1,241,340,227	269,042	PARAMENT
202	1,142,183,506	1,241,337,992	269,057	POSTE BT
203	1,142,184,217	1,241,339,041	269,017	ANDEN
204	1,142,181,506	1,241,340,724	269.11	ARBOL
205	1,142,184,553	1,241,338,036	269,154	ARBOL
206	1,142,187,291	1,241,339,232	269,236	ARBOL
207	1,142,200,684	1,241,349,813	269.01	PARAMENT
208	1,142,207,388	1,241,353,771	268,953	PARAMENT
209	1,142,198,403	1,241,345,946	269,228	ARBOL
210	1,142,200,299	1,241,346,159	269,174	ARBOL
211	1,142,203,702	1241281.37	270,244	PARAMENT
212	1,142,209,055	1241272.72	270,264	PARAMENT
213	1,142,215,045	1,241,263,072	270,535	PARAMENT
214	1,142,202,999	1241257.38	270,981	PARAMENT
215	1,142,205,598	1,241,253,562	270,685	PARAMENT
216	1,142,200,722	1,241,251,243	271,531	PARAMENT
217	1,142,198,848	1,241,253,829	271,552	PARAMENT
218	1,142,195,287	1,241,251,245	271,588	PARAMENT
219	1,142,190,389	1,241,248,293	271,458	CERRAMIENO
220	1,142,190,622	1,241,247,577	271,803	PARAMENT
221	1,142,184,249	1,241,244,342	271,793	PARAMENT
222	1,142,184,745	1,241,243,105	271,737	PARAMENT
223	1,142,177,709	1,241,239,489	271,838	PARAMENT
224	1,142,091,759	1,241,189,257	280.22	PARAMENT
225	1,142,098,733	1,241,193,235	280,579	PARAMENT
226	1,142,107,624	1,241,198,228	280.36	PARAMENT
227	1,142,099,292	1,241,192,098	280,544	ANDEN

OFICINA DE PLANEACIÓN – ALCALDÍA DE PAZ DE ARIPORO

DIRECCIÓN CARRERA 10 PARQUE LOS LIBERTADORES TEL. 637 30 13 Ext. 117



Gestión, Empleo y Desarrollo

Alcaldía Municipal – Paz de Ariporo

Nit: 800103659-8

Oficina de Planeación



228	1,142,108,367	1,241,195,554	280,154	POSTE BT
229	1,142,109,741	1,241,196,676	279,757	ARBOL
230	1,142,115,753	1,241,202,905	279,686	PARAMENT
231	1,142,128,861	1,241,212,713	276,274	CERRAMIENO
232	1,142,126,849	1,241,208,218	277,298	POSTE BT
233	1,142,141,779	1,241,221,962	275,212	CERRAMIENO
234	1142147.38	1,241,222,184	274,401	POSTE BT
235	1,142,167,986	1,241,232,426	272,567	POSTE BT
236	1,142,190,383	1,241,243,939	271,746	POSTE BT
237	1,142,187,361	1,241,243,583	271,621	ARBOL
238	1,142,190,823	1,241,245,056	271,595	ARBOL
239	1,142,191,775	1,241,248,252	271.55	ARBOL
240	1142195.75	1,241,248,348	271,673	ARBOL
241	1,142,192,077	1,241,230,084	273,624	PARAMENT
242	1,142,197,458	1241232.49	273,779	PARAMENT
243	1,142,191,249	1,241,231,923	273,726	ANDEN
244	1,142,196,688	1,241,234,259	273,729	ANDEN
245	1142196.21	1,241,233,629	273,884	ARBOL
246	1,142,191,429	1,241,234,206	273,013	ARBOL
247	1142198.69	1,241,230,535	273.98	PARAMENT
248	1,142,196,537	1,241,234,995	272,545	ARBOL
249	1,142,205,427	1,241,239,493	272,444	ANDEN
250	1,142,196,535	1,241,234,984	272,546	ANDEN
251	1,142,206,519	1,241,241,685	272,061	ARBOL
252	1142206.76	1,241,242,692	271,745	ARBOL
253	1,142,208,384	1,241,240,462	272,418	ARBOL
254	1,142,207,802	1,241,239,198	272,679	ARBOL
255	1142213.17	1,241,242,392	272,769	ARBOL
256	1,142,215,323	1,241,242,094	272,854	ARBOL
257	1,142,214,776	1,241,241,929	272,946	ARBOL
258	1,142,214,155	1,241,238,573	272,814	PARAMENT
259	1142217.02	1,241,239,935	272.38	PARAMENT
260	1,142,218,703	1,241,239,685	272,405	PARAMENT
261	1,142,221,567	1,241,241,599	272,304	PARAMENT
262	1,142,222,597	1,241,239,984	272,355	PARAMENT
263	1,142,224,963	1,241,243,918	272,124	ANDEN
264	1,142,228,418	1241238.87	272,265	ANDEN
265	1,142,229,414	1,241,239,352	272,194	ANDEN
266	1,142,231,266	1241235.56	273,365	ANDEN

OFICINA DE PLANEACIÓN – ALCALDÍA DE PAZ DE ARIPORO

DIRECCIÓN CARRERA 10 PARQUE LOS LIBERTADORES TEL. 637 30 13 Ext. 117



Gestión, Empleo y Desarrollo

Alcaldía Municipal – Paz de Ariporo

Nit: 800103659-8


Oficina de Planeación



267	1,142,234,873	1241236.92	272,992	CERRAMIENO
268	1,142,237,871	1,241,228,465	274,655	CERRAMIENO
269	1,142,230,856	1,241,239,348	272,173	POSTE BT
270	1,142,229,635	1,241,240,128	272,436	ARBOL
271	1,142,227,698	1,241,243,133	271,851	ARBOL
272	1,142,226,091	1,241,245,732	271,897	ARBOL
273	1,142,225,859	1,241,246,596	272,048	ARBOL
274	1,142,218,928	1,241,244,752	272	ARBOL
275	1142214.94	1,241,256,151	271,213	POSTE BT
276	1,142,217,008	1,241,261,709	270,413	POSTE BT
277	1,142,211,316	1241274.3	270,363	ARBOL
278	1,142,206,948	1,241,280,835	270,174	ARBOL
279	1,142,202,228	1,241,285,311	269,657	ARBOL
280	1,142,204,429	1,241,281,847	270,214	ANDEN
281	1,142,207,708	1,241,278,447	270,217	ANDEN
282	1,142,210,647	1,241,273,838	270,221	ANDEN
283	1,142,209,755	1,241,273,279	270,342	ANDEN
284	1,142,215,876	1,241,288,853	269,538	PARAMENT
285	1,142,222,061	1,241,278,834	269,886	PARAMENT
286	1,142,222,641	1,241,277,916	269,917	PARAMENT
287	1,142,226,804	1,241,271,283	270,204	PARAMENT
288	1,142,230,405	1,241,265,132	270,396	CERRAMIENO
289	1,142,228,165	1,241,266,588	270,291	ARBOL
290	1,142,223,278	1,241,273,528	270.07	ARBOL
291	1,142,214,048	1241288.69	269,713	ARBOL
292	1,142,244,448	1,241,271,826	270,323	POSTE BT
293	1,142,251,453	1,241,278,523	270,109	PARAMENT
294	1,142,262,547	1,241,283,761	270,231	PARAMENT
295	1,142,273,892	1,241,289,538	270,101	PARAMENT
296	1,142,263,191	1,241,282,442	270,268	ANDEN
297	1,142,255,198	1,241,278,444	270.26	ANDEN
298	1,142,252,736	1,241,277,438	270,258	ARBOL
299	1,142,257,298	1241277.93	270.58	ARBOL
300	1,142,283,074	1,241,277,493	270.2	MURO
301	1,142,278,479	1,241,274,747	270,207	MURO
302	1,142,267,545	1,241,268,245	270,331	MURO
303	1,142,263,977	1,241,266,207	270,291	PARAMENT
304	1142264.31	1,241,265,341	270,332	PARAMENT
305	1,142,261,009	1,241,264,237	270,341	PARAMENT

OFICINA DE PLANEACIÓN – ALCALDÍA DE PAZ DE ARIPORO

DIRECCIÓN CARRERA 10 PARQUE LOS LIBERTADORES TEL. 637 30 13 Ext. 117



Gestión, Empleo y Desarrollo

Alcaldía Municipal – Paz de Ariporo

Nit: 800103659-8

Oficina de Planeación



306	1,142,261,109	1,241,263,302	270.38	PARAMENT
307	1,142,256,787	1,241,261,933	270,508	PARAMENT
308	1,142,244,434	1,241,254,775	270,725	PARAMENT
309	1142245.1	1,241,253,558	270,745	PARAMENT
310	1,142,240,019	1,241,250,499	270,764	PARAMENT
311	1142237.95	1,241,250,781	270.71	POSTE TEL
312	1,142,238,045	1,241,254,638	270,617	ARBOL
313	1,142,248,394	1,241,260,546	270,488	ARBOL
314	1,142,263,544	1,241,267,258	270,285	ARBOL
315	1,142,263,537	1,241,267,256	270,287	ANDEN
316	1,142,252,663	1,241,261,186	270.37	ANDEN
317	1142252.47	1241261.25	270,638	ANDEN
318	1,142,237,688	1,241,252,498	270,617	ANDEN
319	1,142,239,679	1,241,249,167	270,794	ANDEN
320	1,142,227,619	1,241,255,478	270,623	POZO
321	1,142,272,252	1,241,274,313	270,211	ARBOL
322	1,142,274,639	1,241,276,034	270,097	ARBOL
323	1,142,316,388	1,241,298,234	270,561	CERRAMIENO
324	1,142,291,055	1,241,283,855	270,433	CERRAMIENO
325	1,142,319,767	1241306.45	270,366	POZO
326	1,142,317,475	1,241,306,963	270,298	POZO LLUVA
DW8	1,142,317,727	1,241,307,415	270,326	DELTA
327	1,142,225,204	1241256.49	270,578	POZO LLUVA
328	1,142,273,285	1,241,285,684	270,215	ARBOL
329	1,142,274,842	1,241,286,561	270,218	ARBOL
330	1,142,273,822	1,241,287,475	270,186	POSTE BT
331	1,142,273,982	1,241,289,909	270,405	PARAMENT
332	1,142,287,063	1,241,296,295	270,318	PARAMENT
333	1,142,289,839	1,241,295,161	270,097	ARBOL
334	1,142,280,633	1,241,291,796	270,335	ARBOL
335	1,142,298,136	1241302.18	270,415	PARAMENT
336	1,142,299,899	1241301.59	270,286	POSTE BT
337	1,142,301,098	1,241,301,234	270,145	ARBOL
338	1,142,303,403	1,241,303,197	270,171	ARBOL
339	1,142,305,164	1,241,304,281	270,115	ARBOL
340	1,142,309,153	1,241,308,105	270,762	PARAMENT
341	1,142,309,529	1,241,309,545	270,267	PARAMENT
342	1,142,330,535	1,241,304,968	270,816	PARAMENT
343	1,142,336,237	1,241,308,324	270,745	PARAMENT

OFICINA DE PLANEACIÓN – ALCALDÍA DE PAZ DE ARIPORO

DIRECCIÓN CARRERA 10 PARQUE LOS LIBERTADORES TEL. 637 30 13 Ext. 117



Gestión, Empleo y Desarrollo


Alcaldía Municipal – Paz de Ariporo

Nit: 800103659-8

Oficina de Planeación




344	1,142,342,398	1,241,311,889	270,786	PARAMENT
345	1,142,349,442	1,241,315,966	270,818	PARAMENT
346	1142356.39	1,241,319,832	270,842	PARAMENT
347	1,142,356,176	1,241,320,263	270,798	PARAMENT
348	1,142,367,728	1,241,326,456	270,808	PARAMENT
349	1,142,382,868	1,241,334,387	270.87	PARAMENT
350	1,142,398,014	1,241,342,135	270,762	PARAMENT
351	1,142,408,708	1,241,347,683	271,012	MUROCOLGIO
352	1,142,421,761	1,241,355,359	271,035	MUROCOLGIO
353	1,142,426,147	1,241,358,034	270,987	MUROCOLGIO
354	1,142,459,327	1241377.76	271,328	MUROCOLGIO
355	1,142,459,824	1,241,379,662	271,312	ANDEN
356	1142406.78	1,241,348,159	270,989	ANDEN
357	1,142,398,465	1,241,343,734	270.72	ANDEN
358	1,142,381,624	1,241,334,923	270,836	ANDEN
359	1,142,381,708	1,241,334,442	270,762	ANDEN
360	1,142,367,503	1,241,327,011	270.79	ANDEN
361	1142367.19	1241327.54	270,753	ANDEN
362	1,142,369,477	1,241,329,472	270,665	ARBOL
363	1,142,365,663	1,241,327,195	270,675	ARBOL
364	1,142,364,729	1,241,326,591	270,717	PALMA
365	1,142,345,959	1,241,316,174	270,606	ARBOL
366	1,142,343,575	1,241,314,611	270,683	ARBOL
367	1,142,335,372	1,241,309,885	270,749	ANDEN
368	1,142,331,949	1,241,307,575	270,756	ARBOL
369	1,142,329,922	1241304.64	270,726	POSTE TEL



BARRIO LOS CENTAUROS				
PUNTO	NORTE	ESTE	COTA	DES.
AX4	1,141,830,997	1,241,702,673	263,571	DELTA
DA51	1,141,785,735	1,241,792,503	261,998	DELTA
DA52	1,141,919,661	1,241,750,774	264,248	DELTA
1	1,141,919,361	1,241,750,523	264,247	POZO
2	1,141,835,254	1,241,712,038	263,750	POZO
3	1,141,917,019	1,241,751,405	264,229	POZO
4	1,141,835,261	1,241,712,034	263,741	PARAMENTO
5	1,141,849,582	1,241,720,442	263,917	PARAMENTO
6	1,141,859,410	1,241,726,321	262,399	PARAMENTO
7	1,141,863,184	1,241,728,493	264,010	PARAMENTO
8	1,141,850,607	1,241,718,697	263,876	ANDEN
9	1,141,835,592	1,241,711,514	263,717	ANDEN
10	1,141,849,917	1,241,719,932	263,838	ANDEN
11	1,141,855,847	1,241,721,802	263,862	ANDEN
12	1,141,855,922	1,241,721,668	263,863	POSTE TEL
13	1,141,836,335	1,241,709,800	263,677	POSTE TEL
14	1,141,855,183	1,241,723,074	263,894	ANDEN
15	1,141,863,448	1,241,727,950	264,013	ANDEN
16	1,141,832,271	1,241,714,066	263,767	ARBOL
17	1,141,830,477	1,241,717,557	263,835	ARBOL
18	1,141,825,253	1,241,724,377	263,690	ARBOL
19	1,141,827,397	1,241,723,851	263,577	ARBOL
20	1,141,828,784	1,241,722,006	263,715	ARBOL
21	1,141,826,969	1,241,717,389	263,511	ARBOL
22	1,141,829,200	1,241,720,825	263,662	POSTE BT
23	1,141,830,552	1,241,715,043	263,744	VALVULA
24	1,141,865,360	1,241,726,390	263,913	POSTE TEL
25	1,141,842,414	1,241,712,693	263,755	ARBOL
26	1,141,845,970	1,241,715,034	263,761	ARBOL
27	1,141,866,512	1,241,726,852	264,028	PALMA
28	1,141,851,481	1,241,717,786	263,833	ARBOL
29	1,141,812,431	1,241,716,997	263,850	PARAMENTO
30	1,141,819,151	1,241,704,944	263,895	PARAMENTO
31	1,141,802,322	1,241,695,387	263,702	PARAMENTO

OFICINA DE PLANEACIÓN - ALCALDIA DE PAZ DE ARIPORO

DIRECCIÓN CARRERA 10 PARQUE LOS LIBERTADORES TEL. 637 30 13 Ext. 117




Gestión, Empleo y Desarrollo
Alcaldía Municipal – Paz de Ariporo
Nit: 800103659-8
Oficina de Planeación



32	1,141,791,804	1,241,687,850	263,692	PARAMENTO
33	1,141,802,947	1,241,694,144	263,551	PARAMENTO
34	1,141,783,043	1,241,682,935	263,693	PARAMENTO
35	1,141,783,806	1,241,679,674	263,898	ARBOL
36	1,141,792,535	1,241,686,657	263,670	ANDEN
37	1,141,787,533	1,241,682,051	264,058	ARBOL
38	1,141,803,581	1,241,692,806	263,659	ANDEN
39	1,141,796,395	1,241,687,596	263,708	POSTE TEL
40	1,141,808,629	1,241,697,693	263,775	ANDEN
41	1,141,798,150	1,241,688,672	263,715	ARBOL
42	1,141,820,616	1,241,704,474	263,846	ANDEN
43	1,141,813,455	1,241,717,523	263,819	ANDEN
44	1,141,802,697	1,241,690,694	263,648	ARBOL
45	1,141,815,998	1,241,718,790	263,428	ARBOL
46	1,141,822,112	1,241,702,482	263,611	POSTE TEL
47	1,141,827,579	1,241,692,562	263,850	CERAMIENTO
48	1,141,821,537	1,241,691,547	263,781	POSTE BT
49	1,141,806,757	1,241,681,090	263,448	CERAMIENTO
50	1,141,825,035	1,241,693,823	263,677	VALVULA
51	1,141,792,703	1,241,675,692	263,928	POSTE BT
52	1,141,839,191	1,241,675,450	263,890	PARAMENTO
53	1,141,841,501	1,241,671,817	263,804	PARAMENTO
54	1,141,851,884	1,241,655,449	264,217	PARAMENTO
55	1,141,851,623	1,241,655,297	264,239	PARAMENTO
56	1,141,854,915	1,241,649,327	264,229	PARAMENTO
57	1,141,860,422	1,241,642,233	264,202	PARAMENTO
58	1,141,855,738	1,241,649,781	264,212	PARAMENTO
59	1,141,865,019	1,241,634,732	264,410	PARAMENTO
60	1,141,867,984	1,241,629,803	264,283	PARAMENTO
61	1,141,867,077	1,241,636,271	264,350	ARBOL
62	1,141,864,783	1,241,639,659	264,357	ARBOL
63	1,141,862,325	1,241,643,665	264,365	ARBOL
64	1,141,860,894	1,241,646,338	264,372	ARBOL
65	1,141,857,256	1,241,652,638	264,314	ARBOL
66	1,141,854,087	1,241,656,628	264,203	ANDEN
67	1,141,857,233	1,241,650,789	264,204	ANDEN
68	1,141,845,983	1,241,671,563	263,982	ARBOL
69	1,141,843,085	1,241,675,459	264,055	ARBOL
70	1,141,842,140	1,241,675,061	264,055	PALMA

OFICINA DE PLANEACIÓN - ALCALDIA DE PAZ DE ARIPORO

DIRECCIÓN CARRERA 10 PARQUE LOS LIBERTADORES TEL. 637 30 13 Ext. 117



Gestión, Empleo y Desarrollo
Alcaldía Municipal – Paz de Ariporo
Nit: 800103659-8
Oficina de Planeación



71	1,141,837,169	1,241,683,061	263,808	ARBOL
72	1,141,832,544	1,241,689,831	263,811	ARBOL
73	1,141,842,389	1,241,701,202	263,765	PARAMENTO
74	1,141,842,031	1,241,699,853	263,762	PARAMENTO
75	1,141,853,502	1,241,679,692	264,125	PARAMENTO
76	1,141,873,493	1,241,652,618	264,405	PARAMENTO
77	1,141,871,697	1,241,651,708	264,494	PARAMENTO
78	1,141,888,105	1,241,629,753	264,421	PARAMENTO
79	1,141,866,422	1,241,658,154	264,497	POSTE BT
80	1,141,883,866	1,241,633,772	264,245	POSTE BT
81	1,141,849,496	1,241,682,740	264,069	POSTE BT
82	1,141,851,228	1,241,679,576	264,046	ARBOL
83	1,141,856,486	1,241,670,820	264,055	ARBOL
84	1,141,873,565	1,241,717,615	264,214	PARAMENTO
85	1,141,864,699	1,241,712,598	264,084	PARAMENTO
86	1,141,872,837	1,241,718,827	264,170	ANDEN
87	1,141,863,998	1,241,714,007	264,197	ANDEN
88	1,141,845,989	1,241,704,921	263,836	POSTE BT
89	1,141,873,598	1,241,717,609	264,177	PARAMENTO
90	1,141,874,127	1,241,716,665	264,624	PARAMENTO
91	1,141,883,905	1,241,721,993	264,403	PARAMENTO
92	1,141,884,252	1,241,721,388	264,519	PARAMENTO
93	1,141,897,165	1,241,730,876	264,240	PARAMENTO
94	1,141,914,886	1,241,740,973	264,486	PARAMENTO
95	1,141,917,131	1,241,742,254	264,525	ANTEJARDIN
96	1,141,917,259	1,241,742,860	264,505	ANDEN
97	1,141,896,905	1,241,731,305	264,533	ANDEN
98	1,141,883,428	1,241,722,644	264,140	ANDEN
99	1,141,880,496	1,241,721,011	264,214	ANDEN
100	1,141,879,722	1,241,722,463	264,214	ANDEN
101	1,141,878,740	1,241,722,849	263,993	POSTE BT
102	1,141,887,266	1,241,725,615	264,189	ARBOL
103	1,141,896,061	1,241,730,581	264,203	ARBOL
104	1,141,911,355	1,241,740,609	264,301	POSTE BT
105	1,141,916,394	1,241,741,505	264,474	POSTE BT
106	1,141,877,079	1,241,735,636	264,427	PARAMENTO
107	1,141,871,732	1,241,733,589	264,098	PARAMENTO
108	1,141,891,032	1,241,743,193	264,187	PARAMENTO
109	1,141,890,575	1,241,744,439	264,217	PARAMENTO

OFICINA DE PLANEACIÓN - ALCALDIA DE PAZ DE ARIPORO

DIRECCIÓN CARRERA 10 PARQUE LOS LIBERTADORES TEL. 637 30 13 Ext. 117



Gestión, Empleo y Desarrollo
Alcaldía Municipal – Paz de Ariporo
Nit: 800103659-8
Oficina de Planeación



110	1,141,900,638	1,241,750,081	264,371	PARAMENTO
111	1,141,904,810	1,241,752,487	264,376	PARAMENTO
112	1,141,907,189	1,241,758,827	264,476	PALMA
113	1,141,909,519	1,241,756,706	264,496	VALVULA
114	1,141,908,561	1,241,750,182	264,465	POSTE TEL
115	1,141,903,207	1,241,748,136	264,576	ARBOL
116	1,141,900,458	1,241,746,885	264,422	ARBOL
117	1,141,896,827	1,241,744,893	264,396	ARBOL
118	1,141,891,804	1,241,741,941	264,384	POSTE TEL
119	1,141,889,902	1,241,740,975	264,389	ARBOL
120	1,141,884,122	1,241,737,684	264,464	ARBOL
121	1,141,881,902	1,241,736,523	264,432	ARBOL
122	1,141,916,064	1,241,771,726	264,447	ARBOL
123	1,141,920,528	1,241,763,887	264,473	ARBOL
124	1,141,921,758	1,241,762,605	264,513	ARBOL
125	1,141,923,451	1,241,762,947	264,485	ARBOL
126	1,141,930,673	1,241,767,429	264,553	PARAMENTO
127	1,141,931,906	1,241,765,579	264,267	ANTEJARDIN
128	1,141,923,709	1,241,760,934	264,490	ANTEJARDIN
129	1,141,921,383	1,241,760,636	264,498	ANTEJARDIN
130	1,141,919,399	1,241,761,858	264,487	ANTEJARDIN
131	1,141,915,058	1,241,768,492	264,471	ANDEN
132	1,141,918,810	1,241,761,789	264,297	ANDEN
133	1,141,920,975	1,241,760,289	264,478	ANDEN
134	1,141,923,290	1,241,760,235	264,480	ANDEN
135	1,141,923,304	1,241,759,505	264,368	POSTE TEL
136	1,141,926,851	1,241,761,280	264,287	ARBOL
137	1,141,930,615	1,241,763,452	264,343	ARBOL
138	1,141,917,126	1,241,762,613	264,258	ARBOL
139	1,141,914,832	1,241,766,463	264,212	ARBOL
140	1,141,914,109	1,241,770,908	264,265	ANTEJARDIN
141	1,141,909,885	1,241,778,494	264,334	ANTEJARDIN
142	1,141,931,394	1,241,712,877	264,840	PARAMENTO
143	1,141,938,903	1,241,700,612	264,884	PARAMENTO
144	1,141,949,123	1,241,689,092	264,846	ANDEN
145	1,141,958,395	1,241,670,479	265,046	PARAMENTO
146	1,141,976,316	1,241,639,569	265,577	PARAMENTO
147	1,141,984,245	1,241,626,812	265,616	PARAMENTO
148	1,141,984,844	1,241,627,283	265,545	ANDEN

OFICINA DE PLANEACIÓN - ALCALDIA DE PAZ DE ARIPORO

DIRECCIÓN CARRERA 10 PARQUE LOS LIBERTADORES TEL. 637 30 13 Ext. 117



Gestión, Empleo y Desarrollo
Alcaldía Municipal – Paz de Ariporo
Nit: 800103659-8
Oficina de Planeación



149	1,141,977,029	1,241,640,036	265,538	ANDEN
150	1,141,981,038	1,241,635,321	265,451	POSTE BT
151	1,141,981,312	1,241,634,035	265,646	ARBOL
152	1,141,966,237	1,241,655,955	265,508	PARAMENTO
153	1,141,967,074	1,241,656,386	265,471	ANDEN
154	1,141,972,871	1,241,647,015	265,487	ANDEN
155	1,141,964,700	1,241,661,940	265,104	POSTE BT
156	1,141,948,611	1,241,688,420	265,342	POSTE BT
157	1,141,940,934	1,241,701,532	264,859	ANTEJARDIN
158	1,141,934,168	1,241,714,353	264,840	ANDEN
159	1,141,932,898	1,241,714,024	264,671	POSTE BT
160	1,141,923,528	1,241,731,015	264,598	ARBOL
161	1,141,922,819	1,241,732,510	264,507	ANTEJARDIN
162	1,141,923,198	1,241,732,796	264,502	ANDEN
163	1,141,938,385	1,241,770,334	264,507	PARAMENTO
164	1,141,946,271	1,241,774,422	264,519	PARAMENTO
165	1,141,946,664	1,241,773,748	264,826	PARAMENTO
166	1,141,951,937	1,241,776,729	264,752	PARAMENTO
167	1,141,957,229	1,241,780,267	264,982	PARAMENTO
168	1,141,973,531	1,241,789,481	264,355	PARAMENTO
169	1,141,995,363	1,241,802,053	264,539	PARAMENTO
170	1,141,973,995	1,241,788,587	264,648	ANDEN
171	1,141,966,862	1,241,784,542	264,605	POSTE TEL
172	1,141,968,589	1,241,784,275	264,685	ARBOL
173	1,141,952,302	1,241,775,378	264,892	POSTE TEL
174	1,141,946,686	1,241,772,127	264,497	ARBOL
175	1,141,944,481	1,241,770,965	264,487	ARBOL
176	1,141,942,137	1,241,769,663	264,637	ARBOL
177	1,141,940,057	1,241,768,498	264,718	ARBOL
178	1,141,939,386	1,241,768,731	264,672	ANDEN
179	1,141,947,095	1,241,772,847	264,493	ANDEN
DA53	1,142,006,651	1,241,798,923	264,441	DELTA
180	1,142,006,210	1,241,798,863	264,443	POZO
181	1,142,003,300	1,241,799,870	264,441	POZO
182	1,141,938,081	1,241,755,516	264,392	POSTE BT
183	1,141,970,768	1,241,838,498	264,625	PARAMENTO
184	1,141,973,843	1,241,833,518	264,182	PARAMENTO
185	1,141,979,192	1,241,825,671	264,262	PARAMENTO
186	1,141,979,958	1,241,826,235	264,236	ANDEN

OFICINA DE PLANEACIÓN - ALCALDIA DE PAZ DE ARIPORO

DIRECCIÓN CARRERA 10 PARQUE LOS LIBERTADORES TEL. 637 30 13 Ext. 117




Gestión, Empleo y Desarrollo
Alcaldía Municipal – Paz de Ariporo
Nit: 800103659-8
Oficina de Planeación



187	1,141,978,668	1,241,830,656	264,274	ARBOL
188	1,141,986,904	1,241,815,682	264,513	ANDEN
189	1,141,980,576	1,241,827,941	264,333	ARBOL
190	1,141,993,512	1,241,806,023	264,524	ANDEN
191	1,141,994,779	1,241,806,804	264,495	ANDEN
192	1,141,997,835	1,241,802,189	264,731	ANDEN
193	1,141,997,539	1,241,801,327	264,528	ANDEN
194	1,141,998,054	1,241,802,802	264,763	ARBOL
195	1,141,995,827	1,241,806,974	264,698	ARBOL
196	1,141,995,032	1,241,807,208	264,694	ARBOL
197	1,141,992,680	1,241,811,100	264,798	ARBOL
198	1,141,989,004	1,241,816,348	264,755	ARBOL
199	1,141,993,115	1,241,835,953	264,647	PARAMENTO
200	1,142,010,395	1,241,810,511	264,542	PARAMENTO
201	1,142,010,917	1,241,809,638	264,642	POSTE TEL
202	1,141,999,511	1,241,823,983	264,478	POSTE TEL
203	1,141,999,511	1,241,823,984	264,478	POSTE BT
204	1,142,018,173	1,241,814,856	264,606	PARAMENTO
205	1,142,032,438	1,241,822,865	265,104	PARAMENTO
206	1,142,045,421	1,241,829,985	264,790	PARAMENTO
207	1,142,051,675	1,241,833,465	265,571	PARAMENTO
208	1,142,058,586	1,241,837,341	264,916	PARAMENTO
209	1,142,067,470	1,241,842,561	265,402	PARAMENTO
210	1,142,068,606	1,241,840,549	264,835	ANDEN
211	1,142,059,658	1,241,835,484	263,996	ARBOL
212	1,142,067,956	1,241,839,446	264,806	ARBOL
213	1,142,064,012	1,241,837,232	265,107	ARBOL
214	1,142,045,805	1,241,829,370	264,975	ANDEN
215	1,142,045,867	1,241,828,746	265,035	POSTE TEL
216	1,142,050,604	1,241,831,716	264,915	POSTE TEL
217	1,142,050,616	1,241,829,811	265,054	ARBOL
218	1,142,048,077	1,241,828,297	265,145	ARBOL
219	1,142,038,455	1,241,823,319	264,938	ARBOL
220	1,142,036,609	1,241,822,317	265,073	ARBOL
221	1,142,069,980	1,241,828,156	264,972	POSTE BT
222	1,142,031,234	1,241,819,812	265,122	ARBOL
223	1,142,026,938	1,241,817,204	265,303	ARBOL
224	1,142,022,214	1,241,814,568	265,203	ARBOL
225	1,142,037,269	1,241,810,130	265,075	POSTE BT

OFICINA DE PLANEACIÓN - ALCALDIA DE PAZ DE ARIPORO

DIRECCIÓN CARRERA 10 PARQUE LOS LIBERTADORES TEL. 637 30 13 Ext. 117



Gestión, Empleo y Desarrollo
Alcaldía Municipal – Paz de Ariporo
Nit: 800103659-8
Oficina de Planeación



226	1,142,018,669	1,241,814,021	264,754	ANDEN
227	1,142,024,219	1,241,802,730	265,083	ANDEN
228	1,142,016,243	1,241,798,722	264,937	POSTE BT
229	1,141,969,494	1,241,772,928	264,592	POSTE BT
230	1,141,978,509	1,241,776,817	264,663	ARBOL
DA54	1,142,090,023	1,241,839,447	264,694	DELTA
231	1,142,123,664	1,241,873,469	265,118	MURO
232	1,142,128,942	1,241,878,466	265,133	MURO
233	1,142,139,411	1,241,884,502	265,127	MURO
234	1,142,143,584	1,241,884,880	265,132	MURO
235	1,142,165,024	1,241,897,234	265,319	MURO
236	1,142,166,531	1,241,896,822	265,208	ANDEN
237	1,142,165,479	1,241,895,775	265,198	POSTE TEL
238	1,142,124,302	1,241,872,457	265,085	POSTE TEL
239	1,142,101,844	1,241,842,681	265,195	PARAMENTO
240	1,142,109,788	1,241,847,312	265,233	PARAMENTO
241	1,142,115,973	1,241,850,860	265,199	PARAMENTO
242	1,142,123,485	1,241,855,194	265,195	PARAMENTO
243	1,142,111,868	1,241,825,223	265,203	PARAMENTO
244	1,142,099,239	1,241,843,357	265,184	ANDEN
245	1,142,124,677	1,241,807,952	265,547	PARAMENTO
246	1,142,122,317	1,241,806,617	265,801	PARAMENTO
247	1,142,110,082	1,241,824,398	265,163	ANDEN
248	1,142,130,923	1,241,791,295	266,185	PARAMENTO
249	1,142,136,796	1,241,768,340	265,870	SARDINEL
250	1,142,137,588	1,241,767,592	265,884	SARDINEL
251	1,142,138,624	1,241,767,777	265,890	SARDINEL
252	1,142,096,890	1,241,842,956	264,922	SARDINEL
253	1,142,097,893	1,241,843,512	264,958	SARDINEL
254	1,142,109,042	1,241,849,825	265,552	POSTE BT
255	1,142,101,975	1,241,845,831	265,268	ARBOL
256	1,142,101,904	1,241,837,389	265,306	ARBOL
257	1,142,115,434	1,241,814,234	265,400	ARBOL
258	1,142,118,785	1,241,808,208	265,261	ARBOL
DA55	1,142,134,912	1,241,756,770	265,812	DELTA
259	1,142,135,234	1,241,782,939	265,956	PARAMENTO
260	1,142,140,815	1,241,773,195	265,940	PARAMENTO
261	1,142,148,983	1,241,777,899	265,890	PARAMENTO
262	1,142,158,380	1,241,783,379	266,327	PARAMENTO

OFICINA DE PLANEACIÓN - ALCALDIA DE PAZ DE ARIPORO

DIRECCIÓN CARRERA 10 PARQUE LOS LIBERTADORES TEL. 637 30 13 Ext. 117




Gestión, Empleo y Desarrollo
Alcaldía Municipal – Paz de Ariporo
Nit: 800103659-8
Oficina de Planeación



263	1,142,171,370	1,241,790,762	266,062	PARAMENTO
264	1,142,184,383	1,241,798,344	266,170	PARAMENTO
265	1,142,190,621	1,241,801,964	266,465	PARAMENTO
266	1,142,201,095	1,241,808,115	266,357	PARAMENTO
267	1,142,209,612	1,241,813,198	265,733	PARAMENTO
268	1,142,215,491	1,241,814,891	266,351	SARDINEL
269	1,142,215,170	1,241,813,274	266,034	SARDINEL
270	1,142,214,178	1,241,812,145	266,030	SARDINEL
271	1,142,195,889	1,241,802,984	266,253	ARBOL
272	1,142,192,870	1,241,800,831	266,227	ARBOL
273	1,142,189,246	1,241,798,369	266,112	ARBOL
274	1,142,180,781	1,241,794,786	266,019	POSTE BT
275	1,142,178,847	1,241,792,571	266,249	PALMA
276	1,142,175,913	1,241,791,225	266,353	ARBOL
277	1,142,171,480	1,241,788,629	266,155	ARBOL
278	1,142,169,669	1,241,787,574	266,185	ARBOL
279	1,142,153,443	1,241,778,394	266,303	POSTE BT
280	1,142,172,894	1,241,788,060	265,985	ANDEN
281	1,142,160,047	1,241,780,544	265,943	ANDEN
282	1,142,150,221	1,241,775,433	265,871	ANDEN
283	1,142,139,845	1,241,769,374	265,840	ANDEN
284	1,142,132,733	1,241,781,478	265,857	ANDEN
285	1,142,133,207	1,241,781,854	265,877	ANTEJARDIN
286	1,142,132,549	1,241,781,275	265,668	ARBOL
287	1,142,147,743	1,241,761,416	266,197	PARAMENTO
288	1,142,160,894	1,241,769,186	266,166	PARAMENTO
289	1,142,128,486	1,241,791,097	265,916	ARBOL
290	1,142,166,838	1,241,772,654	266,204	PARAMENTO
291	1,142,174,009	1,241,776,808	266,301	PARAMENTO
292	1,142,195,824	1,241,789,623	266,416	PARAMENTO
293	1,142,206,381	1,241,795,754	266,456	PARAMENTO
294	1,142,141,291	1,241,759,667	265,988	SARDINEL
295	1,142,141,158	1,241,760,615	265,982	SARDINEL
296	1,142,141,870	1,241,761,257	265,971	SARDINEL
297	1,142,146,463	1,241,763,120	266,178	ANDEN
298	1,142,154,038	1,241,767,816	266,100	ARBOL
299	1,142,175,154	1,241,779,604	266,773	ARBOL
300	1,142,179,064	1,241,781,816	266,811	ARBOL
301	1,142,142,474	1,241,760,047	265,965	ANDEN

OFICINA DE PLANEACIÓN - ALCALDIA DE PAZ DE ARIPORO

DIRECCIÓN CARRERA 10 PARQUE LOS LIBERTADORES TEL. 637 30 13 Ext. 117




Gestión, Empleo y Desarrollo
Alcaldía Municipal – Paz de Ariporo
Nit: 800103659-8
Oficina de Planeación



302	1,142,156,793	1,241,744,957	266,273	PARAMENTO
303	1,142,168,696	1,241,723,750	266,587	PARAMENTO
304	1,142,179,410	1,241,704,738	266,937	PARAMENTO
305	1,142,177,374	1,241,698,594	266,885	SARDINEL
306	1,142,175,158	1,241,698,047	266,915	SARDINEL
307	1,142,173,058	1,241,699,572	266,872	SARDINEL
308	1,142,174,101	1,241,700,113	266,928	ANDEN
309	1,142,179,443	1,241,702,809	267,329	POSTE TEL
310	1,142,176,868	1,241,704,234	267,327	ARBOL
311	1,142,174,927	1,241,706,947	267,031	ARBOL
312	1,142,173,278	1,241,709,687	267,029	ARBOL
313	1,142,170,227	1,241,714,046	266,687	ARBOL
314	1,142,146,180	1,241,754,443	266,118	ARBOL
DA56	1,142,169,963	1,241,688,310	266,889	DELTA
315	1,142,170,525	1,241,688,312	266,890	POZO LLUVI
316	1,142,171,856	1,241,691,281	266,857	POZO
317	1,142,190,921	1,241,710,829	266,979	PARAMENTO
318	1,142,201,763	1,241,716,842	266,966	PARAMENTO
319	1,142,214,837	1,241,724,276	266,994	PARAMENTO
320	1,142,249,968	1,241,743,678	267,016	PARAMENTO
321	1,142,250,400	1,241,742,919	267,015	ANDEN
322	1,142,251,086	1,241,742,675	266,904	POSTE TEL
323	1,142,254,202	1,241,742,771	266,908	POSTE TEL
324	1,142,255,550	1,241,742,765	266,938	SARDINEL
325	1,142,255,221	1,241,741,009	266,937	SARDINEL
326	1,142,254,113	1,241,739,836	266,955	SARDINEL
327	1,142,209,157	1,241,720,005	266,982	ANDEN
328	1,142,209,601	1,241,719,209	266,986	ANDEN
329	1,142,208,885	1,241,720,236	267,015	POSTE TEL
330	1,142,237,088	1,241,735,375	266,929	ANDEN
331	1,142,215,723	1,241,722,331	266,934	POSTE TEL
332	1,142,212,484	1,241,720,242	267,228	ARBOL
333	1,142,207,196	1,241,716,873	266,951	ARBOL
334	1,142,203,026	1,241,715,525	267,251	ARBOL
335	1,142,199,708	1,241,713,172	266,927	ARBOL
336	1,142,195,444	1,241,710,907	267,049	ARBOL
337	1,142,192,575	1,241,709,300	267,005	ARBOL
338	1,142,185,930	1,241,705,650	267,183	ARBOL
339	1,142,191,640	1,241,709,294	266,937	ANDEN

OFICINA DE PLANEACIÓN - ALCALDIA DE PAZ DE ARIPORO

DIRECCIÓN CARRERA 10 PARQUE LOS LIBERTADORES TEL. 637 30 13 Ext. 117



Gestión, Empleo y Desarrollo

Alcaldía Municipal – Paz de Ariporo

Nit: 800103659-8


Oficina de Planeación



340	1,142,183,377	1,241,688,173	267,369	PARAMENTO
341	1,142,199,718	1,241,697,378	267,227	PARAMENTO
342	1,142,208,555	1,241,702,028	267,792	PARAMENTO
343	1,142,214,353	1,241,705,352	267,154	PARAMENTO
344	1,142,230,638	1,241,714,473	267,258	PARAMENTO
345	1,142,237,694	1,241,718,415	267,193	PARAMENTO
346	1,142,258,212	1,241,729,652	267,553	PARAMENTO
347	1,142,251,313	1,241,727,439	267,279	PARAMENTO
348	1,142,250,081	1,241,728,237	267,384	ARBOL
349	1,142,247,561	1,241,726,020	267,192	ANDEN
350	1,142,244,097	1,241,723,589	267,177	ANDEN
351	1,142,238,793	1,241,722,228	267,204	ARBOL
352	1,142,229,989	1,241,715,949	267,194	POSTE MT
353	1,142,218,932	1,241,711,263	267,138	ARBOL
354	1,142,214,293	1,241,708,529	267,037	ARBOL
355	1,142,208,731	1,241,704,691	267,380	POSTE BT
356	1,142,198,291	1,241,699,439	267,199	ARBOL
357	1,142,193,833	1,241,696,979	267,153	ARBOL
358	1,142,189,684	1,241,694,901	267,246	ARBOL
359	1,142,185,808	1,241,692,693	267,316	ARBOL
360	1,142,185,246	1,241,692,141	267,208	POSTE MT
361	1,142,182,986	1,241,691,251	267,217	ARBOL
362	1,142,181,588	1,241,690,410	267,186	ARBOL
363	1,142,180,661	1,241,688,717	267,143	ARBOL
364	1,142,182,387	1,241,685,955	267,148	ARBOL
365	1,142,184,028	1,241,683,536	267,264	ARBOL
366	1,142,185,090	1,241,681,803	267,247	ARBOL
367	1,142,186,180	1,241,680,036	267,350	ARBOL
368	1,142,197,903	1,241,700,606	267,030	ANDEN
369	1,142,198,996	1,241,698,620	267,329	ANDEN
370	1,142,181,384	1,241,688,631	267,267	ANDEN
371	1,142,180,737	1,241,692,393	267,020	SARDINEL
372	1,142,179,468	1,241,687,921	267,089	SARDINEL
373	1,142,179,278	1,241,690,605	267,091	SARDINEL
374	1,142,179,939	1,241,689,231	267,106	SARDINEL
375	1,142,180,221	1,241,690,690	267,074	SARDINEL
376	1,142,181,184	1,241,691,751	267,045	SARDINEL
377	1,142,189,849	1,241,678,002	267,414	PARAMENTO
378	1,142,195,035	1,241,670,034	267,456	PARAMENTO

OFICINA DE PLANEACIÓN - ALCALDIA DE PAZ DE ARIPORO

DIRECCIÓN CARRERA 10 PARQUE LOS LIBERTADORES TEL. 637 30 13 Ext. 117



Gestión, Empleo y Desarrollo
Alcaldía Municipal – Paz de Ariporo
Nit: 800103659-8
Oficina de Planeación



379	1,142,198,614	1,241,664,473	267,237	PARAMENTO
380	1,142,204,767	1,241,655,923	267,609	PARAMENTO
381	1,142,179,868	1,241,665,105	267,273	PARAMENTO
382	1,142,170,250	1,241,679,479	267,146	PARAMENTO
383	1,142,189,237	1,241,651,283	267,360	PARAMENTO
384	1,142,168,525	1,241,679,820	267,171	PARAMENTO
385	1,142,162,236	1,241,676,003	267,215	PARAMENTO
386	1,142,161,511	1,241,677,327	267,155	PARAMENTO
387	1,142,187,593	1,241,654,693	267,326	ANDEN
388	1,142,184,805	1,241,661,506	267,292	POSTE MT
389	1,142,152,185	1,241,672,258	266,634	PARAMENTO
390	1,142,144,496	1,241,668,073	266,887	PARAMENTO
391	1,142,138,794	1,241,664,888	266,867	PARAMENTO
392	1,142,151,547	1,241,672,938	266,828	ANDEN
393	1,142,131,301	1,241,663,071	266,618	POSTE MT
394	1,142,129,717	1,241,662,220	266,523	POSTE MT
395	1,142,143,971	1,241,668,879	266,828	ANDEN
396	1,142,137,852	1,241,666,549	266,818	ANDEN
397	1,142,143,513	1,241,669,702	266,809	ANDEN
398	1,142,128,246	1,241,675,105	266,649	POSTE TEL
399	1,142,126,415	1,241,676,526	266,513	POSTE TEL
400	1,142,127,620	1,241,675,796	266,661	MURO
401	1,142,128,179	1,241,674,466	266,663	ANDEN
402	1,142,154,553	1,241,689,043	266,809	ANDEN
403	1,142,161,790	1,241,680,259	267,077	ARBOL
404	1,142,165,725	1,241,682,704	266,836	ARBOL
405	1,142,159,861	1,241,693,578	266,702	MURO
406	1,142,161,291	1,241,694,895	266,791	POSTE TEL
407	1,142,157,091	1,241,676,891	267,016	POSTE BT
408	1,142,159,363	1,241,699,172	266,707	POSTE MT
409	1,142,171,630	1,241,679,586	267,116	POSTE TEL
410	1,142,173,140	1,241,678,859	267,114	POSTE BT
411	1,142,145,256	1,241,719,828	266,184	MURO
412	1,142,171,820	1,241,682,765	267,094	ANDEN
413	1,142,172,697	1,241,683,333	267,084	SARDINEL
414	1,142,146,956	1,241,720,696	266,388	ANDEN
DA57	1,142,080,797	1,241,651,215	266,055	DELTA
415	1,142,125,285	1,241,657,246	266,680	PARAMENTO
416	1,142,116,809	1,241,652,783	266,309	PARAMENTO

OFICINA DE PLANEACIÓN - ALCALDÍA DE PAZ DE ARIPORO

DIRECCIÓN CARRERA 10 PARQUE LOS LIBERTADORES TEL. 637 30 13 Ext. 117



Gestión, Empleo y Desarrollo

Alcaldía Municipal – Paz de Ariporo

Nit: 800103659-8

Oficina de Planeación



417	1,142,099,719	1,241,643,509	266,414	PARAMENTO
418	1,142,099,680	1,241,641,482	266,426	PARAMENTO
419	1,142,110,545	1,241,626,078	266,616	PARAMENTO
420	1,142,115,883	1,241,618,521	266,911	PARAMENTO
421	1,142,106,955	1,241,625,843	266,826	ARBOL
422	1,142,104,981	1,241,628,805	266,662	ARBOL
423	1,142,099,844	1,241,637,610	266,399	ARBOL
424	1,142,095,908	1,241,644,889	266,508	PALMA
425	1,142,096,643	1,241,643,153	266,323	VALVULA
426	1,142,095,583	1,241,641,707	266,319	HIDRANTE
427	1,142,094,274	1,241,642,457	266,459	SARDINEL
428	1,142,093,652	1,241,644,304	266,424	SARDINEL
429	1,142,094,627	1,241,645,898	266,429	SARDINEL
430	1,142,096,949	1,241,643,485	266,366	ANDEN
431	1,142,105,683	1,241,648,546	266,426	ANDEN
432	1,142,103,096	1,241,647,644	266,460	POSTE BT
433	1,142,118,334	1,241,655,311	266,550	ANDEN
434	1,142,124,541	1,241,658,519	266,577	ANDEN
435	1,142,116,195	1,241,656,666	266,367	ARBOL
436	1,142,112,825	1,241,654,255	266,286	ARBOL
437	1,142,087,422	1,241,652,777	266,240	SARDINEL
438	1,142,088,861	1,241,651,648	266,271	SARDINEL
439	1,142,090,803	1,241,651,982	266,286	SARDINEL
440	1,142,091,208	1,241,655,787	266,236	POSTE TEL
441	1,142,087,722	1,241,659,408	266,313	ARBOL
442	1,142,083,524	1,241,666,699	266,182	ARBOL
443	1,142,076,685	1,241,675,125	266,043	ARBOL
444	1,142,072,279	1,241,677,276	265,973	SARDINEL
445	1,142,072,065	1,241,679,060	265,967	SARDINEL
446	1,142,073,068	1,241,680,263	265,964	SARDINEL
447	1,142,065,923	1,241,674,153	265,765	SARDINEL
448	1,142,064,681	1,241,674,926	265,913	SARDINEL
449	1,142,063,310	1,241,674,735	266,016	SARDINEL
450	1,142,063,835	1,241,673,882	265,951	ANTEJARDIN
451	1,142,067,992	1,241,669,507	266,150	ARBOL
452	1,142,069,780	1,241,665,121	266,016	ANTEJARDIN
453	1,142,067,389	1,241,663,410	266,090	PARAMENTO
454	1,142,069,033	1,241,663,184	266,059	POSTE BT
455	1,142,076,801	1,241,649,563	266,370	PARAMENTO

OFICINA DE PLANEACIÓN - ALCALDIA DE PAZ DE ARIPORO

DIRECCIÓN CARRERA 10 PARQUE LOS LIBERTADORES TEL. 637 30 13 Ext. 117



Gestión, Empleo y Desarrollo
Alcaldía Municipal – Paz de Ariporo
Nit: 800103659-8
Oficina de Planeación



456	1,142,059,342	1,241,639,772	266,185	PARAMENTO
457	1,142,053,961	1,241,636,756	266,132	PARAMENTO
458	1,142,036,748	1,241,627,218	266,168	PARAMENTO
459	1,142,025,409	1,241,621,029	266,192	PARAMENTO
460	1,142,018,396	1,241,617,060	266,129	PARAMENTO
461	1,142,010,667	1,241,612,829	266,134	PARAMENTO
462	1,142,010,242	1,241,611,550	266,085	ANDEN
463	1,142,015,635	1,241,614,382	265,919	POSTE TEL
464	1,142,035,621	1,241,624,780	266,164	ARBOL
465	1,142,037,890	1,241,625,323	266,030	POSTE TEL
466	1,142,039,331	1,241,626,922	266,474	ARBOL
467	1,142,044,490	1,241,629,294	266,783	ARBOL
468	1,142,046,319	1,241,630,247	266,884	ARBOL
469	1,142,050,696	1,241,632,803	265,990	ARBOL
470	1,142,049,778	1,241,631,518	266,142	ARBOL
471	1,142,055,965	1,241,635,074	266,129	ARBOL
472	1,142,054,840	1,241,635,884	266,129	POSTE TEL
473	1,142,059,263	1,241,637,004	266,295	ARBOL
474	1,142,059,665	1,241,638,750	266,239	ANDEN
475	1,142,063,825	1,241,639,195	266,138	ARBOL
476	1,142,067,331	1,241,641,388	266,189	ARBOL
477	1,142,073,018	1,241,644,147	266,211	ARBOL
478	1,142,073,157	1,241,645,308	266,225	POSTE TEL
479	1,142,078,653	1,241,647,413	266,286	ARBOL
480	1,142,081,431	1,241,649,115	266,251	SARDINEL
481	1,142,081,828	1,241,647,207	266,255	SARDINEL
482	1,142,080,838	1,241,645,832	266,214	SARDINEL
483	1,142,087,214	1,241,647,247	266,182	POZO
484	1,142,085,049	1,241,639,741	266,457	SARDINEL
485	1,142,086,729	1,241,640,019	266,447	SARDINEL
486	1,142,088,109	1,241,638,976	266,461	SARDINEL
487	1,142,086,314	1,241,635,074	266,409	MURO
488	1,142,088,039	1,241,635,011	266,585	POSTE BT
489	1,142,101,205	1,241,613,282	267,198	MURO
490	1,142,104,145	1,241,615,185	266,678	ANDEN
491	1,142,104,400	1,241,611,455	266,940	POSTE BT
492	1,142,103,334	1,241,614,324	267,085	ARBOL
493	1,142,077,532	1,241,632,885	266,698	POSTE BT
494	1,142,050,230	1,241,616,933	266,036	POSTE BT

OFICINA DE PLANEACIÓN - ALCALDIA DE PAZ DE ARIPORO

DIRECCIÓN CARRERA 10 PARQUE LOS LIBERTADORES TEL. 637 30 13 Ext. 117




Gestión, Empleo y Desarrollo
Alcaldía Municipal – Paz de Ariporo
Nit: 800103659-8
Oficina de Planeación



495	1,142,038,542	1,241,607,519	266,161	MURO
496	1,142,020,790	1,241,597,131	266,340	PARAMENTO
497	1,142,020,446	1,241,597,713	266,342	ANDEN
498	1,142,024,699	1,241,601,932	266,176	POSTE BT
499	1,142,026,914	1,241,604,806	266,223	ARBOL
AX5	1,142,117,543	1,241,596,621	266,755	DELTA
AX6	1,142,007,741	1,241,597,399	265,780	DELTA
500	1,142,122,785	1,241,608,661	266,933	PARAMENTO
501	1,142,127,791	1,241,596,362	266,928	ARBOL
502	1,142,125,295	1,241,600,088	266,769	ARBOL
503	1,142,124,166	1,241,601,175	266,861	ARBOL
504	1,142,118,184	1,241,609,863	266,787	ARBOL
505	1,142,115,062	1,241,614,293	266,796	ARBOL
506	1,142,110,785	1,241,599,163	267,005	PARAMENTO
507	1,142,103,766	1,241,595,069	266,994	PARAMENTO
508	1,142,097,649	1,241,591,608	267,138	PARAMENTO
509	1,142,089,849	1,241,587,213	266,999	PARAMENTO
510	1,142,082,847	1,241,583,252	267,042	PARAMENTO
511	1,142,074,419	1,241,579,317	266,559	PARAMENTO
512	1,142,071,221	1,241,577,463	266,690	PARAMENTO
513	1,142,071,539	1,241,576,915	266,602	PARAMENTO
514	1,142,060,787	1,241,570,788	266,671	PARAMENTO
515	1,142,064,671	1,241,564,366	266,569	PARAMENTO
516	1,142,070,640	1,241,567,798	266,589	PARAMENTO
517	1,142,076,589	1,241,571,393	266,609	PARAMENTO
518	1,142,084,133	1,241,578,054	266,888	ARBUSTO
519	1,142,090,301	1,241,580,583	267,035	POSTE BT
520	1,142,071,931	1,241,570,023	266,354	POSTE BT
521	1,142,090,343	1,241,586,352	267,016	ANDEN
522	1,142,083,368	1,241,582,398	267,002	ANDEN
523	1,142,098,243	1,241,590,701	266,923	ANDEN
524	1,142,097,898	1,241,583,138	266,843	MURO
525	1,142,102,076	1,241,586,879	267,001	ANDEN
526	1,142,114,766	1,241,593,068	267,075	PARAMENTO
527	1,142,115,944	1,241,594,847	267,055	ANDEN
528	1,142,116,012	1,241,595,138	266,809	POSTE BT
529	1,142,116,488	1,241,592,285	267,196	ARBOL

OFICINA DE PLANEACIÓN - ALCALDÍA DE PAZ DE ARIPORO

DIRECCIÓN CARRERA 10 PARQUE LOS LIBERTADORES TEL. 637 30 13 Ext. 117



CARRERAS 5-4-3-2				
PUNTO	NORTE	ESTE	COTA	CODIGO
AR6	1,141,733,367	1,241,866,689	261,476	DELTA
D1	1,141,883,793	1,241,619,029	264,525	DELTA
D159	1,141,697,017	1,241,953,557	260,766	DELTA
D160	1,142,123,895	1,242,187,696	262,631	DELTA
D161	1,142,206,931	1,242,233,929	262,607	DELTA
1	1142207.21	1,242,234,237	262,607	POZO
2	1,142,121,562	1,242,177,989	262,962	CERRAMIENT
3	1,142,123,154	1,242,178,736	262,782	POSTE TEL
4	1,142,099,119	1,242,166,569	262,969	POSTE TEL
5	1,142,097,657	1,242,180,221	262.95	POSTE BT
6	1,142,114,355	1,242,191,564	262,598	POSTE BT
7	1,142,114,517	1,242,188,941	262,599	HIDRANT
8	1,142,117,366	1,242,188,282	262,663	SARDINEL
9	1,142,118,297	1,242,191,993	262,686	SARDINEL
10	1,142,118,422	1,242,190,243	262,685	SARDINEL
11	1,142,121,284	1,242,188,726	262,601	POZO LLUV
12	1,142,121,041	1242181.96	262,848	SARDINEL
13	1,142,123,179	1,242,182,193	262,845	SARDINEL
14	1,142,124,716	1,242,180,828	262,834	SARDINEL
15	1,142,135,119	1,242,185,588	262,975	PARAMENTO
16	1,142,131,494	1,242,184,964	262,807	SARDINEL
17	1,142,135,583	1,242,187,016	262,949	POSTE TEL
18	1,142,125,396	1242195.79	262,683	SARDINEL
19	1,142,126,888	1,242,196,743	262,717	POSTE BT
20	1,142,145,174	1,242,164,305	263,211	POSTE BT
21	1,142,112,938	1,242,222,341	262,421	POSTE BT
22	1,142,099,899	1,242,221,141	262,273	POSTE TEL
D162	1142291.48	1,242,280,491	263,158	DELTA
23	1,142,291,685	1,242,280,216	263,158	POZO
24	1142289.36	1,242,281,413	263,102	POZO LLUV
25	1,142,123,671	1,242,187,988	262,601	POZO
26	1,142,198,341	1,242,236,895	262,846	PARAMENTO
27	1,142,203,964	1,242,223,918	263,032	PARAMENTO
28	1142200.36	1,242,236,139	262,727	POSTE BT

OFICINA DE PLANEACIÓN – ALCALDIA DE PAZ DE ARIPORO



Gestión, Empleo y Desarrollo

Alcaldía Municipal – Paz de Ariporo

Nit: 800103659-8


Oficina de Planeación



29	1,142,178,048	1,242,210,727	263,028	POSTE TEL
30	1,142,201,585	1,242,238,515	262,696	SARDINEL
31	1,142,201,903	1,242,235,765	262,707	SARDINEL
32	1,142,200,431	1,242,234,029	262,711	SARDINEL
33	1,142,204,025	1,242,227,845	262,849	SARDINEL
34	1,142,206,385	1,242,228,146	262,846	SARDINEL
35	1142208.15	1,242,226,732	262,841	SARDINEL
36	1142185.63	1242262.05	262,662	POSTE BT
37	1,142,211,503	1,242,213,468	263.13	PARAMENTO
38	1,142,213,682	1,242,212,114	263,337	POSTE BT
39	1,142,217,965	1,242,231,978	263,101	PARAMENTO
40	1,142,214,152	1,242,230,481	262.85	SARDINEL
41	1,142,213,944	1,242,232,375	262,837	SARDINEL
42	1,142,215,157	1,242,233,994	262,833	SARDINEL
43	1,142,216,254	1,242,232,071	262,831	POSTE TEL
44	1,142,218,921	1,242,225,755	262,942	POSTE TEL
45	1,142,192,006	1242273.61	262,475	POSTE TEL
46	1,142,228,853	1,242,209,957	263,338	POSTE TEL
47	1,142,211,622	1242243.91	262,869	PARAMENTO
48	1,142,208,046	1,242,241,518	262.69	SARDINEL
49	1,142,209,391	1,242,240,273	262.73	SARDINEL
50	1142211.78	1242240.35	262,698	SARDINEL
51	1,142,224,943	1,242,249,278	263,144	POSTE BT
D163	1,142,371,714	1242323.62	263,432	DELTA
52	1,142,372,169	1,242,323,961	263,433	POZO
53	1,142,287,243	1242270.88	263,549	PARAMENTO
54	1,142,288,058	1,242,273,326	263.27	SARDINEL
55	1142289.8	1,242,272,979	263,269	SARDINEL
56	1,142,290,992	1,242,271,793	263,274	SARDINEL
57	1,142,291,165	1,242,268,227	263,392	POSTE TEL
58	1142282.31	1,242,281,745	263,259	PARAMENTO
59	1,142,279,079	1,242,278,264	263,285	POSTE BT
60	1,142,295,069	1,242,258,781	263,531	POSTE TEL
61	1,142,252,427	1,242,263,874	263,272	POSTE BT
62	1,142,297,255	1,242,275,127	263,403	SARDINEL
63	1,142,297,855	1,242,276,863	263,359	SARDINEL
64	1142299.43	1242276.21	263,374	SARDINEL
65	1,142,303,773	1,242,265,655	263,506	POST MT
66	1,142,304,619	1,242,264,066	263,609	POST MT

OFICINA DE PLANEACIÓN - ALCALDIA DE PAZ DE ARIPORO

DIRECCIÓN CARRERA 10 PARQUE LOS LIBERTADORES TEL. 637 30 13 Ext. 117




Gestión, Empleo y Desarrollo
Alcaldía Municipal – Paz de Ariporo
Nit: 800103659-8
Oficina de Planeación



67	1,142,283,602	1,242,279,639	263,192	SARDINEL
68	1,142,285,027	1,242,281,415	263,186	SARDINEL
69	1,142,284,396	1,242,283,798	263,189	SARDINEL
70	1142281.67	1,242,286,313	263,188	POSTE TEL
71	1,142,276,862	1,242,295,289	263,158	POSTE TEL
72	1,142,264,161	1,242,317,917	262,853	POSTE TEL
73	1,142,275,131	1,242,317,931	263,201	POST MT
74	1142289.65	1242291.25	263,367	POSTE BT
75	1,142,290,675	1242287.22	263,294	SARDINEL
76	1,142,292,342	1,242,286,782	263.29	SARDINEL
77	1,142,292,681	1,242,288,537	263,293	SARDINEL
78	1,142,308,628	1,242,282,829	263,582	PARAMENTO
79	1,142,302,457	1242293.41	263,309	PARAMENTO
80	1,142,303,748	1,242,293,045	263,312	PARAMENTO
81	1,142,303,078	1242290.49	263,204	SARDINEL
82	1,142,300,309	1242290.45	263,216	SARDINEL
83	1,142,298,677	1,242,292,085	263,205	SARDINEL
84	1142306.1	1,242,283,324	263,314	SARDINEL
85	1,142,305,493	1242281.35	263,341	SARDINEL
86	1142305.83	1,242,279,122	263,311	SARDINEL
87	1,142,310,119	1242295.4	263,382	POSTE BT
D164	1,142,452,283	1,242,371,807	263,215	DELTA
88	1,142,451,895	1,242,371,316	263,192	POZO
89	1,142,369,392	1,242,316,571	263,684	PARAMENTO
90	1,142,370,892	1,242,317,492	263,572	SARDINEL
91	1,142,369,035	1,242,318,603	263,503	SARDINEL
92	1,142,367,409	1,242,318,152	263,502	SARDINEL
93	1,142,338,524	1,242,311,432	263,513	POSTE BT
94	1,142,362,433	1,242,327,752	263,536	PARAMENTO
95	1,142,365,406	1,242,326,325	263.46	POSTE BT
96	1,142,365,244	1,242,327,712	263.48	SARDINEL
97	1,142,365,594	1242325.93	263,448	SARDINEL
98	1,142,364,132	1,242,324,425	263,404	SARDINEL
99	1,142,379,462	1,242,322,427	263,736	PARAMENTO
100	1,142,376,567	1,242,322,799	263,481	SARDINEL
101	1,142,376,529	1,242,321,788	263,458	SARDINEL
102	1,142,376,864	1,242,320,944	263,494	SARDINEL
103	1,142,378,501	1,242,321,076	263,796	POSTE TEL
104	1142378.38	1,242,319,456	263,659	POSTE TEL

OFICINA DE PLANEACIÓN - ALCALDIA DE PAZ DE ARIPORO

DIRECCIÓN CARRERA 10 PARQUE LOS LIBERTADORES TEL. 637 30 13 Ext. 117



Gestión, Empleo y Desarrollo

Alcaldía Municipal – Paz de Ariporo

Nit: 800103659-8


Oficina de Planeación



105	1,142,346,446	1,242,360,152	263,181	POSTE BT
106	1,142,355,627	1,242,359,882	263,096	POSTE TEL
107	1,142,357,679	1,242,357,241	263,259	POSTE TEL
108	1,142,371,294	1,242,330,939	263,284	SARDINEL
109	1,142,372,827	1,242,329,965	263,461	SARDINEL
110	1,142,373,645	1,242,330,141	263,434	SARDINEL
111	1,142,381,879	1242324.86	263,652	POSTE TEL
112	1,142,415,494	1,242,343,982	263,562	POSTE TEL
113	1,142,392,581	1,242,342,226	263,846	POSTE BT
D165	1,142,529,765	1,242,418,804	263,389	DELTA
114	1,142,531,987	1,242,417,837	263,391	POZO
115	1,142,529,305	1,242,418,442	263,389	POZO LLUV
116	1,142,432,981	1,242,352,608	263.65	PARAMENTO
117	1,142,444,616	1,242,360,581	263,582	POSTE TEL
118	1,142,449,406	1,242,361,777	263,491	CERRAMIENT
119	1,142,442,985	1,242,373,786	263,361	PARAMENTO
120	1,142,445,276	1,242,375,152	263,295	SARDINEL
121	1,142,445,789	1,242,373,113	263,273	SARDINEL
122	1142444.99	1,242,371,171	263,304	SARDINEL
123	1,142,445,033	1,242,373,196	263,333	POSTE BT
124	1142418.49	1,242,357,643	263,773	POSTE BT
125	1,142,458,129	1,242,347,285	263,924	PARAMENTO
126	1,142,459,284	1,242,348,346	263,664	POSTE BT
127	1,142,480,304	1,242,331,125	264,032	POSTE TEL
128	1,142,485,671	1,242,320,907	264,038	POSTE TEL
129	1,142,474,651	1,242,321,623	264,035	POSTE BT
130	1,142,429,677	1242399.79	263,102	POSTE BT
131	1,142,439,946	1,242,401,231	262,958	POSTE TEL
132	1,142,452,183	1,242,363,132	263,429	SARDINEL
133	1142450.6	1,242,365,011	263,436	SARDINEL
134	1,142,448,409	1242365.01	263,502	SARDINEL
135	1,142,458,096	1,242,366,914	263,445	SARDINEL
136	1,142,457,764	1242369.25	263,433	SARDINEL
137	1,142,459,392	1,242,371,438	263,465	SARDINEL
138	1,142,461,238	1,242,368,493	263.8	PARAMENTO
139	1,142,460,561	1,242,365,187	263,665	POSTE TEL
140	1,142,454,496	1,242,380,439	263,392	CERRAMIENT
141	1,142,451,488	1,242,378,434	263,284	SARDINEL
142	1,142,452,969	1,242,377,319	263,249	SARDINEL

OFICINA DE PLANEACIÓN - ALCALDIA DE PAZ DE ARIPORO

DIRECCIÓN CARRERA 10 PARQUE LOS LIBERTADORES TEL. 637 30 13 Ext. 117



Gestión, Empleo y Desarrollo

Alcaldía Municipal – Paz de Ariporo

Nit: 800103659-8


Oficina de Planeación



143	1,142,454,611	1,242,377,258	263,296	SARDINEL
144	1,142,452,606	1,242,379,212	263,339	POSTE TEL
145	1,142,473,946	1,242,390,091	263.16	POSTE BT
D166	1142609.46	1,242,460,819	262,968	DELTA
146	1142609.29	1242460.51	262.97	POZO
147	1,142,523,912	1,242,420,673	263,391	PARAMENTO
148	1,142,526,108	1,242,420,714	263,449	SARDINEL
149	1,142,526,452	1,242,419,729	263,432	SARDINEL
150	1,142,526,453	1,242,418,759	263,413	SARDINEL
151	1142502.78	1,242,406,672	263.53	POSTE BT
152	1,142,530,614	1,242,408,493	263,793	PARAMENTO
153	1,142,532,439	1,242,406,836	263,671	POSTE TEL
154	1,142,531,901	1,242,410,639	263,554	SARDINEL
155	1,142,531,111	1242411.45	263,542	SARDINEL
156	1,142,529,927	1,242,411,668	263,704	SARDINEL
157	1,142,511,477	1,242,444,408	263,179	POSTE TEL
158	1,142,519,131	1,242,452,844	263,047	POSTE BT
159	1,142,534,412	1242424.98	263,421	POSTE BT
160	1,142,534,682	1,242,426,961	263,488	PARAMENTO
161	1,142,531,788	1,242,425,514	263,445	SARDINEL
162	1,142,533,737	1,242,423,765	263,423	SARDINEL
163	1,142,536,169	1,242,423,929	263.46	SARDINEL
164	1,142,541,435	1,242,414,808	263,778	PARAMENTO
165	1,142,548,927	1,242,399,479	263,652	POSTE BT
166	1,142,539,037	1,242,412,874	263,556	SARDINEL
167	1,142,538,365	1,242,415,601	263,568	SARDINEL
168	1,142,539,792	1,242,417,649	263,582	SARDINEL
D167	1,142,715,113	1,242,523,827	262,665	DELTA
169	1142599.15	1,242,463,393	263,066	PARAMENTO
170	1,142,590,977	1,242,483,302	262,931	PARAMENTO
171	1,142,601,283	1,242,463,215	262,925	POSTE BT
172	1,142,568,282	1,242,444,281	263,398	POSTE BT
173	1,142,571,627	1242432.1	263,478	PARAMENTO
174	1,142,611,549	1,242,440,679	263,244	PARAMENTO
175	1,142,615,297	1,242,435,328	263,253	POSTE BT
176	1,142,627,925	1,242,410,279	263,619	POSTE BT
177	1,142,636,301	1242420.85	263,732	POSTE TEL
178	1,142,631,008	1,242,428,282	263.45	POSTE TEL
179	1,142,617,797	1,242,454,582	263,444	POSTE TEL

OFICINA DE PLANEACIÓN - ALCALDIA DE PAZ DE ARIPORO

DIRECCIÓN CARRERA 10 PARQUE LOS LIBERTADORES TEL. 637 30 13 Ext. 117



Gestión, Empleo y Desarrollo

Alcaldía Municipal – Paz de Ariporo

Nit: 800103659-8

Oficina de Planeación



180	1,142,617,015	1,242,458,351	263,178	POSTE TEL
181	1,142,619,013	1,242,456,685	263,478	PARAMENTO
182	1,142,618,989	1,242,457,899	263,321	PARAMENTO
183	1,142,619,713	1,242,458,726	263,104	PARAMENTO
184	1,142,612,516	1,242,469,909	263,324	PARAMENTO
185	1,142,630,072	1,242,477,515	263,111	POSTE BT
186	1,142,595,305	1,242,501,519	262,745	POSTE TEL
187	1,142,591,252	1,242,506,672	262.7	POSTE TEL
D168	1,142,780,275	1,242,557,793	262,443	DELTA
188	1,142,780,108	1242557.48	262,444	POZO
189	1142776.91	1,242,558,318	262.43	POZO LLUV
190	1,142,689,253	1242504.96	263,059	POZO
191	1,142,677,326	1,242,506,172	263,043	PARAMENTO
192	1,142,690,395	1,242,513,762	262,369	CERK
193	1,142,686,823	1,242,510,381	263,103	POSTE BT
194	1,142,707,523	1,242,523,814	262.38	CERRAMIENT
195	1,142,716,968	1,242,527,877	262,887	POSTE BT
196	1,142,740,231	1,242,540,737	262,582	POSTE BT
197	1,142,719,455	1,242,514,843	262,813	PARAMENTO
198	1,142,731,669	1,242,520,116	262.88	PARAMENTO
199	1,142,731,764	1,242,521,333	262,865	PARAMENTO
200	1,142,732,376	1242522.44	262,968	PARAMENTO
201	1,142,715,255	1,242,523,909	262.67	VALVULA
202	1,142,714,133	1,242,524,785	262,473	HIDRANT
D169	1,142,856,995	1,242,602,305	262,054	DELTA
203	1,142,856,787	1,242,602,101	262,055	POZO LLUV
204	1,142,775,142	1,242,546,328	262,416	PARAMENTO
205	1,142,777,872	1,242,546,574	262,371	POSTE TEL
206	1,142,782,109	1,242,538,635	263,008	POSTE TEL
207	1,142,769,219	1,242,556,628	262.39	POSTE BT
208	1,142,768,089	1,242,558,522	262,591	CERRAMIENT
209	1142757.07	1242581.69	262,106	POSTE TEL
210	1,142,752,321	1,242,590,644	262,176	POSTE TEL
211	1,142,790,968	1,242,554,318	262,339	PARAMENTO
212	1,142,789,453	1,242,554,481	262,556	POSTE BT
213	1,142,774,938	1,242,584,642	262,198	PARAMENTO
214	1,142,766,042	1,242,596,578	262,177	POSTE BT
215	1,142,791,437	1,242,571,337	262,308	PARAMENTO
216	1,142,784,108	1,242,565,112	262,318	CERRAMIENT

OFICINA DE PLANEACIÓN - ALCALDIA DE PAZ DE ARIPORO

DIRECCIÓN CARRERA 10 PARQUE LOS LIBERTADORES TEL. 637 30 13 Ext. 117



Gestión, Empleo y Desarrollo

Alcaldía Municipal – Paz de Ariporo

Nit: 800103659-8


Oficina de Planeación



217	1,142,799,205	1,242,573,049	262,319	POSTE BT
D170	1,142,948,946	1,242,645,543	262,693	DELTA
218	1,142,950,206	1,242,648,258	262,157	POZO
219	1,142,846,221	1,242,584,603	262,07	PARAMENTO
220	1,142,935,929	1,242,643,669	262,898	POZO LLUV
221	1,142,856,978	1,242,590,391	262,094	POSTE TEL
222	1142861.38	1,242,586,561	262,077	VALVULA
223	1142860.97	1,242,585,661	262,074	HIDRANT
224	1,142,867,541	1,242,570,198	262,471	PARAMENTO
225	1,142,881,692	1,242,566,994	262,854	POSTE BT
226	1,142,849,651	1,242,602,681	262,232	PARAMENTO
227	1,142,833,177	1,242,591,623	262,221	POSTE BT
228	1,142,875,722	1,242,600,856	262.38	PARAMENTO
229	1,142,881,731	1,242,606,093	262,257	POSTE TEL
230	1,142,840,001	1,242,621,711	262,062	POSTE TEL
231	1,142,857,962	1,242,609,711	262,461	POST MT
232	1,142,858,808	1,242,608,198	262,418	POST MT
233	1,142,868,633	1,242,613,664	262,155	CERRAMIENT
234	1,142,875,288	1242614.62	262,124	POSTE BT
D171	1,143,029,249	1,242,692,328	261,891	DELTA
235	1,142,942,197	1,242,637,195	262.72	PARAMENTO
236	1142942.16	1,242,640,306	262.68	PUENT
237	1,142,950,074	1,242,644,598	262,686	PUENT
238	1,142,937,193	1,242,651,147	262,193	CERRAMIENT
239	1,142,938,271	1,242,649,588	262,425	PUENT
240	1,142,946,121	1,242,653,887	262,428	PUENT
241	1,142,925,689	1,242,630,641	262,279	POSTE TEL
242	1,142,914,748	1,242,636,173	262,169	POSTE BT
243	1,142,965,188	1,242,608,353	262,763	POSTE BT
244	1,142,971,239	1,242,595,137	262,767	PARAMENTO
245	1,142,966,691	1,242,592,433	262,907	PARAMENTO
246	1,142,967,599	1,242,629,462	262,602	PARAMENTO
247	1,142,960,559	1,242,637,053	262,355	POSTE BT
248	1,142,971,072	1,242,655,718	262,041	POSTE TEL
249	1,142,943,909	1,242,667,337	262,726	POSTE BT
250	1,142,940,996	1,242,675,894	262.72	PARAMENTO
251	1,142,927,202	1,242,697,897	262,352	POSTE BT
252	1,142,954,457	1,242,657,792	262,282	POSTE BT
253	1,142,966,099	1,242,666,086	262,161	PARAMENTO

OFICINA DE PLANEACIÓN - ALCALDIA DE PAZ DE ARIPORO

DIRECCIÓN CARRERA 10 PARQUE LOS LIBERTADORES TEL. 637 30 13 Ext. 117



Gestión, Empleo y Desarrollo

Alcaldía Municipal – Paz de Ariporo

Nit: 800103659-8


Oficina de Planeación



D172	1,143,113,547	1,242,740,501	262,128	DELTA
254	1,143,113,428	1,242,740,898	262,128	POZO
255	1,143,016,153	1,242,678,868	262,225	PARAMENTO
256	1,143,013,988	1,242,679,508	262.16	POSTE TEL
257	1,143,031,531	1,242,679,785	262,377	PARAMENTO
258	1,143,036,058	1,242,675,343	262,345	POSTE BT
259	1,142,994,358	1,242,680,353	261,964	POSTE BT
260	1,143,020,531	1,242,696,896	261,898	PARAMENTO
261	1,143,018,722	1,242,705,567	261,843	POSTE BT
262	1,143,021,102	1242721.47	261,669	POSTE TEL
263	1,143,001,444	1,242,735,884	261,083	POSTE BT
264	1,143,045,368	1,242,678,422	262,194	POSTE TEL
265	1,143,054,757	1,242,701,848	261,905	POSTE TEL
266	1,143,032,966	1,242,703,948	261,958	PARAMENTO
267	1,143,037,608	1,242,704,284	261,918	POSTE BT
268	1,143,063,598	1,242,703,353	261,931	PARAMENTO
269	1,143,071,663	1,242,723,296	261,651	POSTE BT
270	1,143,068,655	1,242,643,676	262,574	PARAMENTO
D173	1,143,221,196	1,242,799,883	262,017	DELTA
271	1143221.1	1,242,800,169	262,016	POZO
272	1,143,111,151	1,242,732,015	262,343	CERK
273	1143124.26	1,242,738,731	262,177	PARAMENTO
274	1,143,122,801	1,242,734,858	262,155	POSTE BT
275	1,143,142,076	1,242,700,972	262,522	POSTE BT
276	1,143,104,132	1242739.46	262,089	VALVULA
277	1,143,103,763	1,242,741,115	261,952	POSTE BT
278	1,143,103,968	1,242,743,759	261,977	PARAMENTO
279	1,143,102,767	1,242,770,701	261,598	POSTE BT
280	1,143,101,351	1,242,777,002	261,765	PARAMENTO
281	1,143,115,895	1,242,750,947	261.98	CERK
282	1,143,131,368	1242760.14	262,093	PARAMENTO
283	1,143,137,128	1,242,759,941	262.02	POSTE BT
D174	1,143,274,459	1,242,829,175	262,037	DELTA
284	1,143,274,214	1,242,829,419	262,036	POZO
285	1,143,216,981	1,242,791,061	261,922	CERK
286	1,143,232,886	1,242,799,397	261,967	CERK
287	1,143,239,859	1,242,786,871	262,597	PARAMENTO
288	1,143,241,504	1,242,778,223	262,566	POSTE BT
289	1,143,192,921	1,242,784,872	262,015	POZO

OFICINA DE PLANEACIÓN - ALCALDIA DE PAZ DE ARIPORO

DIRECCIÓN CARRERA 10 PARQUE LOS LIBERTADORES TEL. 637 30 13 Ext. 117



Gestión, Empleo y Desarrollo

Alcaldía Municipal – Paz de Ariporo

Nit: 800103659-8


Oficina de Planeación



290	1,143,163,084	1,242,776,742	262,231	PARAMENTO
291	1,143,168,107	1,242,777,026	262,212	POSTE BT
292	1,143,198,312	1,242,796,268	261,701	CERK
293	1,143,202,432	1,242,796,537	261,875	POSTE BT
294	1,143,172,403	1,242,809,268	261,525	PARAMENTO
295	1143225.16	1,242,809,018	262,167	POSTE BT
D175	1,143,357,466	1,242,876,304	261,997	DELTA
296	1,143,357,482	1,242,875,944	261,997	POZO
297	1,143,353,614	1,242,876,717	261,911	POZO
298	1143271.14	1,242,820,574	262,099	CERRAMIENT
299	1,143,277,354	1,242,812,538	262.09	POSTE BT
300	1,143,292,698	1,242,784,767	262,553	POSTE BT
301	1,143,261,302	1,242,829,195	261,885	POSTE BT
302	1,143,264,498	1,242,833,021	261,928	CERK
303	1,143,257,156	1,242,849,347	261,611	POSTE BT
304	1,143,283,124	1,242,827,478	262,039	CERK
305	1,143,277,456	1242840.06	261,754	CERK
306	1,143,315,402	1,242,845,019	261,654	CERK
307	1,143,322,454	1,242,848,707	261.5	CERK
308	1,143,316,264	1,242,852,911	261,806	POZO
309	1,143,297,126	1,242,848,943	261,588	POSTE BT
D176	1,143,439,386	1242921.6	261,664	DELTA
D177	1,143,398,588	1,242,800,722	262,647	DELTA
310	1,143,398,271	1,242,800,543	262,646	POZO
311	1,143,439,187	1,242,921,902	261,705	POZO
312	1143394.42	1242801.33	262,504	POZO LLUV
313	1,143,356,605	1,242,866,945	262,046	CERK
314	1,143,367,894	1242870.63	262,252	PARAMENTO
315	1,143,359,537	1,242,884,975	262,057	PARAMENTO
316	1,143,348,633	1,242,877,436	261,881	CERRAMIENT
317	1,143,364,186	1,242,886,088	262,174	POSTE BT
318	1,143,332,764	1,242,920,962	261,302	POZO LLUV
319	1,143,429,747	1,242,924,002	261,386	CERK
320	1,143,443,286	1242930.88	261,315	MOJON
321	1143439.45	1,242,916,162	261,894	CERRAMIENT
D178	1,143,316,284	1,242,753,102	262,939	DELTA
322	1,143,316,065	1,242,752,775	262,946	POZO
323	1,143,395,432	1,242,790,335	262,504	CERK
324	1,143,388,754	1,242,802,239	262,383	CERRAMIENT

OFICINA DE PLANEACIÓN - ALCALDIA DE PAZ DE ARIPORO

DIRECCIÓN CARRERA 10 PARQUE LOS LIBERTADORES TEL. 637 30 13 Ext. 117



Gestión, Empleo y Desarrollo

Alcaldía Municipal – Paz de Ariporo

Nit: 800103659-8


Oficina de Planeación



325	1,143,442,076	1,242,709,473	263.4	CERK
326	1,143,435,371	1,242,721,115	263,214	CERK
327	1,143,418,039	1,242,749,903	262,952	CERK
328	1143413.33	1,242,759,289	262,791	CERK
329	1,143,414,202	1,242,790,334	262,148	CERK
330	1,143,351,612	1,242,781,106	262,801	CERK
331	1,143,359,516	1,242,785,139	262,926	CERK
332	1,143,349,134	1,242,778,618	262,847	POSTE BT
D179	1,143,265,118	1,242,723,622	263,179	DELTA
D180	1,143,157,676	1,242,662,728	263,026	DELTA
333	1,143,157,937	1,242,662,399	263,026	POZO
334	1,143,156,428	1,242,664,438	263,005	POZO LLUV
335	1,143,322,855	1242750.28	262,819	CERK
336	1,143,312,769	1,242,743,137	263.09	PARAMENTO
337	1,143,325,499	1,242,724,867	263,208	POSTE BT
338	1,143,341,729	1,242,715,543	263.23	CERK
339	1,143,343,664	1,242,714,981	263.32	POZO
340	1,143,345,624	1242709.46	263,206	CERK
341	1,143,339,358	1,242,699,789	263,408	POSTE BT
342	1,143,363,946	1,242,678,069	263,334	CERK
343	1,143,378,163	1,242,654,524	263,833	PARAMENTO
344	1143370.2	1,242,642,956	264,181	POSTE BT
345	1,143,364,971	1,242,668,632	263,626	POZO
346	1,143,361,958	1,242,669,074	263,655	POZO
347	1,143,307,017	1,242,755,588	262,621	PARAMENTO
348	1,143,308,176	1,242,756,576	262,799	POSTE BT
349	1,143,292,705	1,242,784,525	262,477	POSTE BT
350	1,143,320,104	1,242,761,669	262,865	POSTE BT
351	1,143,321,662	1,242,763,851	262,868	CERK
352	1,143,290,504	1,242,744,314	262,947	POSTE BT
353	1,143,262,127	1,242,724,435	263,124	POZO LLUV
354	1,143,256,617	1,242,725,109	262,966	CERK
355	1,143,256,358	1,242,724,288	263,188	POSTE BT
356	1143258.02	1,242,746,937	262,782	POSTE BT
357	1,143,286,756	1,242,728,411	263,203	CERK
358	1,143,268,474	1,242,732,785	263,061	PARAMENTO
359	1,143,275,229	1,242,714,904	263,118	POSTE BT
360	1,143,281,392	1,242,703,823	263,432	PARAMENTO
361	1,143,289,868	1,242,681,689	263.91	POSTE BT

OFICINA DE PLANEACIÓN - ALCALDIA DE PAZ DE ARIPORO

DIRECCIÓN CARRERA 10 PARQUE LOS LIBERTADORES TEL. 637 30 13 Ext. 117



Gestión, Empleo y Desarrollo

Alcaldía Municipal – Paz de Ariporo

Nit: 800103659-8


Oficina de Planeación



362	1,143,305,454	1,242,646,642	264,083	PARAMENTO
363	1,143,304,596	1,242,644,754	264,077	POSTE BT
364	1,143,312,546	1,242,628,461	263,915	PARAMENTO
365	1,143,300,093	1,242,623,305	264,404	PARAMENTO
366	1,143,293,613	1,242,640,276	263,813	CERK
367	1,143,230,512	1,242,709,292	263,006	POSTE BT
368	1143261.54	1,242,711,386	263,151	CERK
D181	1,143,074,641	1,242,618,738	262,703	DELTA
369	1,143,074,355	1,242,618,631	262,685	POZO LLUV
370	1,143,168,532	1,242,658,771	262,944	CERK
371	1,143,156,269	1,242,652,217	263,361	CERRAMIENT
372	1,143,163,685	1,242,639,117	263,469	PARAMENTO
373	1,143,174,702	1,242,622,696	263,784	POSTE BT
374	1,143,148,703	1,242,665,491	262,907	PARAMENTO
375	1143150.63	1,242,665,001	262,844	POSTE BT
376	1,143,161,753	1242672.96	263,192	PARAMENTO
377	1,143,137,515	1,242,641,581	263,253	PARAMENTO
378	1,143,139,548	1,242,643,913	262,905	POSTE TEL
379	1,143,190,018	1,242,686,848	263,114	POSTE BT
380	1,143,151,473	1242655.17	263,132	VALVULA
D182	1,142,991,963	1,242,570,491	262,982	DELTA
381	1,142,992,211	1,242,570,736	262,981	POZO
382	1,143,086,796	1,242,612,521	262,878	CERK
383	1,143,095,395	1,242,619,741	262,981	POSTE TEL
384	1,143,107,278	1,242,624,558	263,184	PARAMENTO
385	1,143,110,087	1,242,642,592	262,937	POSTE BT
386	1,142,990,602	1,242,572,811	262,938	POZO LLUV
387	1,143,075,525	1,242,605,731	262,893	CERK
388	1,143,060,602	1,242,600,567	263,256	POSTE TEL
389	1,143,026,454	1,242,596,546	262,679	POSTE BT
390	1,143,089,544	1,242,579,899	263.24	PARAMENTO
391	1143091.13	1,242,579,934	263.41	POSTE BT
392	1,143,066,353	1242619.97	262,812	PARAMENTO
393	1,143,068,371	1,242,619,581	262,829	POSTE BT
394	1,143,078,821	1,242,626,442	262,798	PARAMENTO
D183	1,142,902,802	1242518.75	263,063	DELTA
395	1,143,003,077	1,242,567,219	262,862	PARAMENTO
396	1,142,990,432	1,242,560,627	263,346	CERK
397	1,142,982,808	1,242,556,934	263,045	CERK

OFICINA DE PLANEACIÓN - ALCALDIA DE PAZ DE ARIPORO

DIRECCIÓN CARRERA 10 PARQUE LOS LIBERTADORES TEL. 637 30 13 Ext. 117



Gestión, Empleo y Desarrollo

Alcaldía Municipal – Paz de Ariporo

Nit: 800103659-8


Oficina de Planeación



398	1,142,983,419	1,242,573,706	263,196	PARAMENTO
399	1142984.76	1,242,573,528	263,314	POSTE BT
400	1,142,995,762	1,242,579,715	262,841	CERK
401	1,143,014,392	1,242,575,276	263,004	POSTE TEL
402	1,142,986,799	1,242,595,233	262,725	PARAMENTO
403	1,142,977,135	1,242,570,555	263,186	PARAMENTO
404	1,142,982,377	1,242,559,417	263.55	PUENT
405	1,142,977,546	1,242,568,183	263,537	PUENT
406	1,142,974,583	1,242,555,227	263,566	PUENT
407	1,142,969,709	1,242,564,045	263,527	PUENT
408	1,142,972,342	1,242,553,337	263,863	POSTE TEL
409	1,142,963,898	1,242,562,487	263,335	POSTE BT
410	1,142,962,514	1,242,546,834	263,255	PARAMENTO
411	1,142,939,937	1,242,549,954	263.19	POSTE BT
412	1,142,961,336	1,242,548,847	263.86	POSTE TEL
413	1,142,968,268	1,242,570,086	263,212	PARAMENTO
414	1,142,970,148	1,242,558,656	263,275	POZO
D184	1,142,823,937	1,242,477,117	263,177	DELTA
415	1,142,824,216	1,242,477,283	263,195	POZO
416	1,142,950,098	1,242,539,955	263,289	PARAMENTO
417	1,142,922,255	1242526.02	263,232	POSTE TEL
418	1,142,917,931	1,242,524,115	263,345	POSTE TEL
419	1,142,919,631	1,242,522,794	263,312	CERK
420	1,142,928,793	1,242,506,584	263,773	PARAMENTO
421	1,142,900,726	1,242,510,502	263,865	PARAMENTO
422	1,142,898,661	1242511	263,868	PARAMENTO
423	1,142,873,676	1242499.11	263,544	POSTE TEL
424	1,142,912,209	1242536.05	263,383	PARAMENTO
425	1,142,901,598	1,242,531,042	263,561	POST MT
426	1,142,893,512	1,242,523,401	263,389	PARAMENTO
427	1,142,877,048	1,242,512,704	263,427	POSTE BT
D185	1,142,753,323	1,242,435,651	263,283	DELTA
428	1,142,835,712	1,242,475,106	263,361	PARAMENTO
429	1,142,836,461	1,242,477,714	263,289	POSTE TEL
430	1,142,847,516	1,242,450,759	263,535	POSTE BT
431	1,142,829,628	1,242,486,487	263,426	CERK
432	1,142,823,884	1,242,496,036	263,234	PARAMENTO
433	1142825.71	1,242,489,844	263.29	POSTE BT
434	1,142,805,424	1,242,496,917	263,395	POSTE TEL

OFICINA DE PLANEACIÓN - ALCALDIA DE PAZ DE ARIPORO

DIRECCIÓN CARRERA 10 PARQUE LOS LIBERTADORES TEL. 637 30 13 Ext. 117



Gestión, Empleo y Desarrollo

Alcaldía Municipal – Paz de Ariporo

Nit: 800103659-8

Oficina de Planeación



435	1,142,801,854	1,242,505,549	263,007	POSTE TEL
436	1,142,825,089	1,242,465,099	263,275	POSTE TEL
437	1,142,822,692	1,242,467,536	263,503	POSTE TEL
438	1,142,819,769	1,242,465,701	263.46	PARAMENTO
439	1142843.44	1,242,494,715	263,394	PARAMENTO
440	1,142,841,246	1,242,491,542	263,465	POSTE BT
441	1,142,813,486	1,242,478,228	263,373	PARAMENTO
442	1,142,811,595	1,242,473,952	263,274	POSTE BT
443	1,142,779,907	1,242,455,101	263,514	POSTE BT
D186	1,142,786,752	1,242,350,291	264,001	DELTA
444	1142764.16	1,242,433,677	263,299	PARAMENTO
445	1,142,760,646	1,242,431,615	263,327	CERRAMIENT
446	1,142,759,891	1,242,447,468	263,548	PARAMENTO
447	1,142,759,113	1,242,447,507	263,558	PARAMENTO
448	1,142,748,434	1,242,436,156	263,514	POSTE BT
449	1,142,742,813	1,242,451,988	263,206	POSTE BT
450	1,142,739,384	1,242,458,186	263,352	CERRAMIENT
451	1,142,761,673	1,242,396,742	263,872	POSTE BT
D187	1142694.87	1,242,302,637	264,559	DELTA
D188	1,142,650,011	1,242,377,648	264.06	DELTA
452	1,142,649,869	1,242,377,885	264,058	POZO
453	1,142,651,051	1,242,381,795	263,999	POZO LLUV
D189	1,142,576,549	1,242,338,785	263.98	DELTA
454	1,142,576,847	1,242,338,172	263,981	POZO
455	1,142,652,125	1,242,386,212	264,188	POSTE TEL
456	1,142,647,152	1242368.67	264,631	PARAMENTO
457	1,142,646,134	1,242,371,527	264,281	SARDINEL
458	1,142,648,538	1,242,371,622	264,252	SARDINEL
459	1,142,650,678	1,242,370,384	264,289	SARDINEL
460	1,142,640,433	1,242,380,645	264,028	PARAMENTO
461	1,142,642,285	1242377.81	264,144	SARDINEL
462	1,142,644,304	1,242,379,744	264,131	SARDINEL
463	1,142,644,313	1,242,382,292	264,161	SARDINEL
464	1,142,635,858	1,242,376,218	263,925	POSTE BT
465	1,142,658,303	1,242,375,644	264,029	POSTE TEL
D190	1,142,495,135	1,242,295,102	264,104	DELTA
466	1,142,495,442	1,242,295,196	264,103	POZO
467	1,142,607,801	1,242,361,323	264,147	POSTE BT
468	1,142,579,559	1,242,347,317	264,463	PARAMENTO

OFICINA DE PLANEACIÓN - ALCALDIA DE PAZ DE ARIPORO

DIRECCIÓN CARRERA 10 PARQUE LOS LIBERTADORES TEL. 637 30 13 Ext. 117



Gestión, Empleo y Desarrollo

Alcaldía Municipal – Paz de Ariporo

Nit: 800103659-8


Oficina de Planeación



469	1,142,579,193	1,242,345,656	264,395	POSTE BT
470	1,142,580,762	1,242,344,896	264,152	SARDINEL
471	1,142,578,401	1,242,344,754	264.15	SARDINEL
472	1,142,577,003	1,242,345,998	264,134	SARDINEL
473	1,142,587,022	1,242,336,604	264,424	PARAMENTO
474	1,142,586,558	1,242,334,933	264,423	PARAMENTO
475	1142583.25	1,242,334,492	264,214	SARDINEL
476	1,142,583,109	1,242,336,731	264,282	SARDINEL
477	1,142,584,587	1,242,338,626	264,281	SARDINEL
478	1,142,596,117	1,242,314,796	264,851	POSTE BT
479	1,142,614,482	1,242,281,069	265,049	POSTE BT
480	1,142,622,356	1,242,269,849	264.94	PARAMENTO
481	1,142,620,031	1,242,266,763	264,873	SARDINEL
482	1,142,620,951	1,242,265,605	264,888	SARDINEL
483	1142622.23	1,242,265,042	264,903	SARDINEL
484	1,142,577,212	1,242,330,959	264,202	SARDINEL
485	1,142,575,493	1,242,332,479	264,331	SARDINEL
486	1,142,573,125	1242332.48	264,334	SARDINEL
487	1,142,575,564	1,242,327,877	264,716	PARAMENTO
488	1142581.12	1,242,319,433	264,557	POSTE TEL
489	1,142,600,098	1,242,285,019	264,727	POSTE TEL
490	1,142,563,455	1,242,374,016	264,049	POSTE BT
491	1,142,556,761	1,242,363,301	263,913	POSTE TEL
492	1,142,570,717	1,242,342,712	264,184	SARDINEL
493	1,142,571,086	1,242,340,669	264,197	SARDINEL
494	1,142,569,548	1,242,338,929	264,209	SARDINEL
495	1,142,568,498	1,242,341,248	264,179	PARAMENTO
496	1,142,547,081	1,242,328,344	264,223	POSTE BT
D191	1,142,413,735	1,242,250,324	264,227	DELTA
497	1,142,413,349	1,242,249,979	264,226	POZO
498	1,142,515,216	1,242,311,071	264,143	POSTE BT
499	1,142,499,857	1,242,304,506	264,284	CERRAMIENT
500	1,142,535,662	1242324.12	264.45	CERRAMIENT
501	1,142,526,307	1,242,300,619	264,484	PARAMENTO
502	1,142,513,862	1,242,281,542	264,289	PARAMENTO
503	1,142,509,358	1,242,279,111	264,395	POSTE TEL
504	1,142,506,916	1,242,283,938	264,273	POSTE TEL
505	1,142,501,586	1,242,291,157	264,346	SARDINEL
506	1,142,501,117	1,242,293,181	264,356	SARDINEL

OFICINA DE PLANEACIÓN – ALCALDIA DE PAZ DE ARIPORO

DIRECCIÓN CARRERA 10 PARQUE LOS LIBERTADORES TEL. 637 30 13 Ext. 117



Gestión, Empleo y Desarrollo

Alcaldía Municipal – Paz de Ariporo

Nit: 800103659-8


Oficina de Planeación



507	1,142,502,202	1,242,294,585	264,368	SARDINEL
508	1,142,495,257	1,242,287,724	264,327	SARDINEL
509	1,142,493,673	1,242,289,181	264,341	SARDINEL
510	1,142,491,425	1,242,288,726	264,336	SARDINEL
511	1,142,492,788	1,242,286,216	264,511	CERRAMIENT
512	1,142,505,563	1,242,265,966	264,488	POSTE BT
513	1,142,486,597	1,242,296,826	264,182	PARAMENTO
514	1,142,489,008	1,242,296,842	264,209	POST MT
515	1,142,487,641	1,242,294,985	264.24	SARDINEL
516	1,142,489,325	1,242,296,374	264.22	SARDINEL
517	1,142,489,123	1,242,298,611	264,184	SARDINEL
518	1,142,461,181	1,242,282,078	264,274	POSTE BT
519	1,142,480,929	1,242,338,456	263,977	CERRAMIENT
520	1142495.02	1,242,302,479	264,119	SARDINEL
521	1,142,497,157	1,242,301,143	264,197	SARDINEL
522	1,142,499,865	1,242,301,651	264,243	SARDINEL
D192	1142332.36	1,242,204,911	263,957	DELTA
523	1,142,332,689	1242204.93	263,959	POZO
524	1,142,422,419	1,242,246,378	264.49	CERRAMIENT
525	1,142,432,776	1,242,225,964	264,545	POSTE TEL
526	1,142,437,579	1,242,218,172	264,732	POSTE TEL
527	1,142,422,264	1,242,226,098	264,449	POSTE BT
528	1142414.16	1,242,241,762	264,396	SARDINEL
529	1142412.17	1242243.13	264,297	SARDINEL
530	1,142,410,093	1,242,242,804	264.29	SARDINEL
531	1,142,411,914	1,242,240,481	264,524	CERRAMIENT
532	1,142,420,322	1,242,245,193	264,374	SARDINEL
533	1,142,419,805	1,242,247,718	264,497	SARDINEL
534	1,142,420,818	1,242,249,445	264,507	SARDINEL
535	1,142,422,421	1,242,246,389	264,502	CERRAMIENT
536	1,142,415,238	1,242,258,839	264,208	PARAMENTO
537	1,142,434,434	1242267.79	264,437	POSTE BT
538	1,142,414,144	1,242,258,543	264,168	POSTE TEL
539	1,142,413,092	1,242,257,716	264,234	SARDINEL
540	1,142,414,851	1,242,256,206	264,366	SARDINEL
541	1,142,416,982	1,242,255,764	264,351	SARDINEL
542	1,142,399,539	1,242,283,369	263,923	POSTE TEL
543	1,142,396,535	1,242,289,374	263,964	POSTE TEL
544	1,142,386,443	1242288.54	263,756	POSTE BT

OFICINA DE PLANEACIÓN - ALCALDIA DE PAZ DE ARIPORO

DIRECCIÓN CARRERA 10 PARQUE LOS LIBERTADORES TEL. 637 30 13 Ext. 117



Gestión, Empleo y Desarrollo

Alcaldía Municipal – Paz de Ariporo

Nit: 800103659-8


Oficina de Planeación



545	1,142,387,212	1,242,284,053	263,772	PARAMENTO
546	1,142,404,772	1242253.15	264,092	CERK
547	1,142,406,982	1,242,252,947	264,244	POST MT
548	1,142,407,415	1,242,253,772	264,244	SARDINEL
549	1,142,407,841	1,242,251,949	264,203	SARDINEL
550	1,142,407,339	1,242,250,032	264,155	SARDINEL
551	1,142,382,289	1,242,239,545	264,097	POSTE BT
552	1,142,357,637	1,242,226,146	263,695	POSTE BT
553	1,142,377,729	1,242,238,425	264,184	PARAMENTO
D193	1,142,250,143	1,242,159,717	263,524	DELTA
554	1,142,250,426	1,242,159,805	263,507	POZO
555	1,142,345,983	1,242,204,123	264,283	CERRAMIENT
556	1,142,345,741	1,242,205,992	264,073	SARDINEL
557	1142344.71	1242204.4	264,068	SARDINEL
558	1,142,344,985	1,242,202,311	264,069	SARDINEL
559	1,142,348,734	1,242,188,229	264,228	SARDINEL
560	1,142,343,253	1,242,219,789	263,944	PARAMENTO
561	1,142,339,573	1,242,217,815	263,892	SARDINEL
562	1,142,341,541	1,242,215,983	263,896	SARDINEL
563	1,142,344,359	1,242,216,027	263,939	SARDINEL
564	1,142,333,579	1,242,214,181	263,983	SARDINEL
565	1,142,333,229	1242212.5	263,972	SARDINEL
566	1,142,331,342	1,242,213,229	263,968	SARDINEL
567	1,142,332,807	1,242,212,457	263,972	POST MT
568	1,142,321,452	1,242,207,906	263,956	PARAMENTO
569	1,142,325,465	1242209.18	263,895	SARDINEL
570	1,142,325,826	1,242,206,243	264.05	SARDINEL
571	1,142,324,258	1,242,203,986	264,057	SARDINEL
572	1,142,313,705	1,242,225,203	263,828	POSTE TEL
573	1,142,314,278	1,242,225,915	263,731	POSTE TEL
574	1,142,312,796	1,242,223,687	263,859	PARAMENTO
575	1,142,338,695	1,242,182,723	264,582	POST MT
576	1,142,333,476	1,242,190,647	264,366	POSTE TEL
577	1,142,331,056	1,242,194,004	264,209	POSTE TEL
578	1142332.88	1,242,197,029	264,219	SARDINEL
579	1,142,330,288	1,242,198,281	264,212	SARDINEL
580	1,142,327,752	1,242,197,581	264,204	SARDINEL
581	1,142,328,417	1,242,193,177	264,317	PARAMENTO
582	1,142,302,606	1,242,196,511	264,083	POSTE BT

OFICINA DE PLANEACIÓN - ALCALDIA DE PAZ DE ARIPORO

DIRECCIÓN CARRERA 10 PARQUE LOS LIBERTADORES TEL. 637 30 13 Ext. 117



Gestión, Empleo y Desarrollo

Alcaldía Municipal – Paz de Ariporo

Nit: 800103659-8


Oficina de Planeación



583	1,142,372,338	1242127.55	264,869	SARDINEL
584	1,142,372,592	1,242,125,615	264,887	SARDINEL
585	1,142,371,878	1,242,123,993	264,883	SARDINEL
D194	1,142,165,091	1242113.92	263,421	DELTA
586	1,142,164,912	1,242,114,212	263,391	POZO
587	1,142,162,372	1,242,115,086	263,419	POZO LLUV
588	1,142,258,718	1242154.7	263,881	POSTE TEL
589	1,142,260,451	1,242,155,648	263,786	PARAMENTO
590	1,142,252,037	1,242,170,557	263,982	PARAMENTO
591	1142250.52	1,242,171,206	263,798	POSTE TEL
592	1,142,249,005	1,242,167,826	263,548	SARDINEL
593	1,142,250,753	1,242,165,814	263,681	SARDINEL
594	1,142,253,162	1,242,165,891	263,747	SARDINEL
595	1142271.83	1,242,180,072	263,906	POSTE BT
596	1,142,237,121	1242193.41	263,335	POSTE TEL
597	1,142,227,232	1,242,188,176	263,428	POSTE BT
598	1,142,241,216	1242163.78	263,733	POSTE BT
599	1,142,239,634	1,242,164,075	263,698	PARAMENTO
600	1,142,242,606	1,242,164,811	263,567	SARDINEL
601	1,142,243,121	1242162.1	263,633	SARDINEL
602	1,142,241,967	1,242,159,778	263,683	SARDINEL
603	1,142,268,844	1,242,138,738	264,001	POSTE TEL
604	1,142,256,904	1,242,135,989	264,038	POSTE BT
605	1,142,207,025	1,242,145,195	263,732	POSTE BT
606	1,142,248,005	1,242,149,452	264,032	PARAMENTO
607	1,142,250,238	1,242,151,252	263,702	SARDINEL
608	1,142,248,293	1,242,153,214	263,702	SARDINEL
609	1,142,245,441	1,242,153,325	263,786	SARDINEL
610	1142256.77	1,242,154,109	263,711	SARDINEL
611	1,142,256,032	1,242,156,728	263.79	SARDINEL
612	1,142,256,848	1,242,159,014	263,854	SARDINEL
D195	1,142,123,711	1,242,188,166	262,514	DELTA
613	1,142,167,889	1,242,125,609	263,623	PARAMENTO
614	1142167.25	1,242,123,703	263,853	POST MT
615	1,142,165,047	1,242,122,073	263,312	SARDINEL
616	1,142,167,095	1,242,120,443	263,373	SARDINEL
617	1,142,169,292	1,242,120,744	263,442	SARDINEL
618	1,142,155,913	1,242,118,627	263.4	POST MT
619	1,142,156,842	1,242,117,126	263,536	POST MT

OFICINA DE PLANEACIÓN - ALCALDIA DE PAZ DE ARIPORO

DIRECCIÓN CARRERA 10 PARQUE LOS LIBERTADORES TEL. 637 30 13 Ext. 117




Gestión, Empleo y Desarrollo
Alcaldía Municipal – Paz de Ariporo
Nit: 800103659-8
Oficina de Planeación




620	1,142,175,739	1,242,109,568	263,806	PARAMENTO
621	1,142,171,297	1,242,110,548	263,526	SARDINEL
622	1,142,171,291	1,242,112,561	263,592	SARDINEL
623	1,142,172,674	1,242,114,232	263,631	SARDINEL

OFICINA DE PLANEACIÓN - ALCALDIA DE PAZ DE ARIPORO

DIRECCIÓN CARRERA 10 PARQUE LOS LIBERTADORES TEL. 637 30 13 Ext. 117



CARRERA DECIMA				
CODIGO	NORTE	ESTE	COTA	DES.
D2	1,141,985,608	1,241,467,894	266,915	DELTA
D1	1,141,883,798	1,241,619,020	264,620	DELTA
D3	1,142,064,514	1,241,516,070	266,653	DELTA
1	1,142,072,402	1,241,516,400	266,848	SARD
2	1,142,072,100	1,241,515,101	266,842	SARD
3	1,142,073,588	1,241,514,629	266,838	SARD
4	1,142,073,067	1,241,515,586	266,975	ARBOL
5	1,142,075,647	1,241,516,918	266,980	ARBUSTO
6	1,142,084,309	1,241,521,865	267,008	ARBOL
7	1,142,088,290	1,241,524,179	266,986	ARBUSTO
8	1,142,089,841	1,241,524,990	267,046	ARBOL
9	1,142,092,038	1,241,526,129	267,028	ARBUSTO
10	1,142,098,472	1,241,529,917	267,121	ARBUSTO
11	1,142,101,708	1,241,531,845	267,314	ARBOL
12	1,142,105,177	1,241,533,846	267,226	ARBOL
13	1,142,107,825	1,241,535,117	267,216	ARBOL
14	1,142,114,564	1,241,539,290	267,274	ARBUSTO
15	1,142,117,456	1,241,540,519	267,395	ARBOL
16	1,142,110,815	1,241,548,036	267,290	ARBOL
17	1,142,115,462	1,241,550,262	267,316	ARBOL
18	1,142,117,369	1,241,551,226	267,269	ARBOL
19	1,142,101,099	1,241,541,980	267,237	ARBOL
20	1,142,093,359	1,241,537,790	267,092	ARBOL
21	1,142,090,985	1,241,536,558	267,110	ARBOL
22	1,142,082,251	1,241,531,060	266,782	ARBUSTO
23	1,142,078,170	1,241,528,820	266,891	ARBUSTO
24	1,142,074,123	1,241,526,271	266,707	ARBUSTO
25	1,142,070,508	1,241,524,149	266,714	ARBUSTO
26	1,142,068,641	1,241,523,050	266,701	ARBUSTO
27	1,142,066,687	1,241,522,322	266,763	ARBUSTO
28	1,142,065,959	1,241,525,018	266,778	PARAMENT
29	1,142,059,185	1,241,536,047	266,754	PARAMENT



Gestión, Empleo y Desarrollo

Alcaldía Municipal – Paz de Ariporo

Nit: 800103659-8


Oficina de Planeación



30	1,142,052,583	1,241,546,706	266,411	PARAMENT
31	1,142,050,003	1,241,550,938	266,440	PARAMENT
32	1,142,044,728	1,241,559,509	266,670	PARAMENT
33	1,142,034,918	1,241,547,783	266,501	PARAMENT
34	1,142,037,762	1,241,543,572	266,589	PARAMENT
35	1,142,037,054	1,241,542,908	266,588	PARAMENT
36	1,142,040,549	1,241,539,410	266,599	PARAMENT
37	1,142,045,061	1,241,532,661	266,391	PARAMENT
38	1,142,049,490	1,241,526,004	266,643	PARAMENT
39	1,142,054,383	1,241,518,533	266,939	PARAMENT
40	1,142,082,479	1,241,534,413	266,889	PARAMENT
41	1,142,089,336	1,241,538,332	267,240	PARAMENT
42	1,142,098,950	1,241,543,902	267,336	PARAMENT
43	1,142,078,798	1,241,505,637	267,078	PARAMENT
44	1,142,082,471	1,241,499,317	267,084	PARAMENT
45	1,142,085,535	1,241,494,630	266,820	PARAMENT
46	1,142,090,570	1,241,512,577	266,993	PARAMENT
47	1,142,101,675	1,241,518,819	267,160	PARAMENT
48	1,142,105,188	1,241,520,754	267,278	PARAMENT
49	1,142,118,369	1,241,528,144	267,613	PARAMENT
50	1,142,080,999	1,241,498,520	267,058	ANDEN
51	1,142,077,113	1,241,505,060	267,054	ANDEN
52	1,142,076,965	1,241,507,619	267,035	ANDEN
53	1,142,078,284	1,241,509,287	267,043	ANDEN
54	1,142,084,950	1,241,513,036	267,024	ANDEN
55	1,142,095,032	1,241,518,713	266,912	ANDEN
56	1,142,105,575	1,241,521,200	268,983	ANDEN
57	1,142,118,173	1,241,528,524	267,576	ANDEN
58	1,142,058,343	1,241,535,607	266,729	ANDEN
59	1,142,065,805	1,241,523,236	266,768	ANDEN
60	1,142,083,145	1,241,533,134	266,881	ANDEN
61	1,142,084,204	1,241,531,533	266,843	ANDEN
62	1,142,098,238	1,241,539,525	266,959	ANDEN
63	1,142,067,672	1,241,522,948	266,745	POSTE TEL
64	1,142,073,996	1,241,516,143	267,002	POSTE BT
65	1,142,103,743	1,241,532,851	267,352	POSTE BT
66	1,142,111,159	1,241,547,441	267,187	POSTE TEL
D4	1,142,064,514	1,241,516,070	266,653	DELTA
D4A	1,142,146,290	1,241,562,823	267,183	DELTA

OFICINA DE PLANEACIÓN - ALCALDIA DE PAZ DE ARIPORO

DIRECCIÓN CARRERA 10 PARQUE LOS LIBERTADORES TEL. 637 30 13 Ext. 117



Gestión, Empleo y Desarrollo

Alcaldía Municipal – Paz de Ariporo

Nit: 800103659-8


Oficina de Planeación



67	1,142,101,926	1,241,547,344	267,309	PARAMENT
68	1,142,110,376	1,241,550,390	267,431	PARAMENT
69	1,142,117,766	1,241,554,608	267,424	PARAMENT
70	1,142,112,111	1,241,563,290	267,179	CERRAMIENO
71	1,142,116,235	1,241,566,125	267,035	PARAMENT
72	1,142,119,953	1,241,568,215	267,093	PARAMENT
73	1,142,119,341	1,241,569,408	267,129	PARAMENT
74	1,142,122,727	1,241,571,352	267,140	PARAMENT
75	1,142,122,307	1,241,572,196	267,105	CERRAMIENO
76	1,142,127,048	1,241,574,992	267,124	CERRAMIENO
77	1,142,128,091	1,241,573,805	267,178	MURO
78	1,142,119,619	1,241,586,167	267,175	MURO
79	1,142,131,328	1,241,535,400	267,653	PARAMENT
80	1,142,131,851	1,241,534,580	267,706	PARAMENT
81	1,142,140,961	1,241,540,671	267,684	PARAMENT
82	1,142,148,451	1,241,545,445	267,611	PARAMENT
83	1,142,126,284	1,241,545,311	267,360	ARBOL
84	1,142,133,469	1,241,549,857	266,072	ARBUSTO
85	1,142,135,407	1,241,550,758	265,910	ARBUSTO
86	1,142,136,449	1,241,551,633	267,412	ARBUSTO
87	1,142,135,395	1,241,550,723	267,348	ARBUSTO
88	1,142,133,445	1,241,549,866	267,520	ARBUSTO
89	1,142,134,536	1,241,550,198	267,367	POSTE BT
90	1,142,136,442	1,241,551,642	267,413	ARBUSTO
91	1,142,138,337	1,241,552,740	267,333	ARBUSTO
92	1,142,137,573	1,241,552,047	267,401	ARBOL
93	1,142,142,154	1,241,554,755	267,510	ARBOL
94	1,142,103,877	1,241,533,057	267,120	POSTE BT
95	1,142,131,054	1,241,535,784	267,418	ANDEN
96	1,142,130,383	1,241,537,104	267,628	ANDEN
97	1,142,139,965	1,241,542,339	267,672	ANDEN
98	1,142,143,497	1,241,554,084	267,128	SARD
99	1,142,144,196	1,241,555,673	267,326	SARD
100	1,142,142,478	1,241,556,312	267,344	SARD
101	1,142,137,835	1,241,561,964	267,297	SARD
102	1,142,139,248	1,241,563,305	267,343	SARD
103	1,142,138,936	1,241,564,551	267,350	SARD
104	1,142,135,227	1,241,567,027	267,243	POSTE BT
105	1,142,119,755	1,241,589,296	267,101	POSTE BT

OFICINA DE PLANEACIÓN - ALCALDIA DE PAZ DE ARIPORO

DIRECCIÓN CARRERA 10 PARQUE LOS LIBERTADORES TEL. 637 30 13 Ext. 117



Gestión, Empleo y Desarrollo

Alcaldía Municipal – Paz de Ariporo

Nit: 800103659-8

Oficina de Planeación



106	1,142,134,763	1,241,591,179	267,080	PARAMENT
107	1,142,141,707	1,241,581,266	267,739	PARAMENT
108	1,142,146,844	1,241,573,807	267,783	PARAMENT
109	1,142,148,200	1,241,572,676	267,877	PARAMENT
110	1,142,149,309	1,241,572,727	267,759	PARAMENT
111	1,142,157,610	1,241,577,322	267,787	PARAMENT
112	1,142,166,312	1,241,582,242	267,472	PARAMENT
113	1,142,174,897	1,241,587,002	267,631	PARAMENT
114	1,142,184,263	1,241,588,443	267,489	ARBOL
115	1,142,181,546	1,241,587,173	267,451	ARBOL
116	1,142,180,461	1,241,586,539	267,650	ARBOL
117	1,142,176,524	1,241,584,190	267,351	ARBOL
118	1,142,162,992	1,241,577,038	267,699	ARBOL
119	1,142,160,142	1,241,575,380	267,687	ARBOL
120	1,142,158,025	1,241,573,999	267,598	ARBOL
121	1,142,159,911	1,241,574,862	267,714	MATERA
122	1,142,159,453	1,241,575,692	267,702	MATERA
123	1,142,160,751	1,241,575,324	267,709	MATERA
124	1,142,162,827	1,241,576,518	267,689	MATERA
125	1,142,162,382	1,241,577,339	267,681	MATERA
126	1,142,163,657	1,241,576,966	267,697	MATERA
127	1,142,140,096	1,241,580,116	267,758	ANDEN
128	1,142,145,258	1,241,572,568	267,738	ANDEN
129	1,142,147,395	1,241,570,902	267,716	ANDEN
130	1,142,150,456	1,241,571,036	267,731	ANDEN
131	1,142,158,649	1,241,575,612	267,721	ANDEN
132	1,142,159,427	1,241,574,278	267,417	ANDEN
133	1,142,167,992	1,241,579,098	267,417	ANDEN
134	1,142,167,662	1,241,579,774	267,351	ANDEN
135	1,142,175,529	1,241,584,052	267,335	ANDEN
136	1,142,175,859	1,241,585,372	267,455	ANDEN
137	1,142,185,860	1,241,591,015	267,518	ANDEN
138	1,142,143,714	1,241,570,179	267,293	SARD
139	1,142,145,594	1,241,568,443	267,311	SARD
140	1,142,148,046	1,241,568,022	267,292	SARD
141	1,142,149,608	1,241,568,648	267,302	SARD
142	1,142,155,229	1,241,563,728	267,410	SARD
143	1,142,154,789	1,241,561,890	267,403	SARD
144	1,142,156,517	1,241,561,500	267,392	SARD

OFICINA DE PLANEACIÓN - ALCALDIA DE PAZ DE ARIPORO

DIRECCIÓN CARRERA 10 PARQUE LOS LIBERTADORES TEL. 637 30 13 Ext. 117



Gestión, Empleo y Desarrollo

Alcaldía Municipal – Paz de Ariporo

Nit: 800103659-8


Oficina de Planeación



145	1,142,155,942	1,241,562,567	267,572	ARBUSTO
146	1,142,157,036	1,241,563,123	267,525	ARBUSTO
147	1,142,158,065	1,241,564,003	267,851	ARBUSTO
148	1,142,159,178	1,241,564,773	267,657	ARBUSTO
149	1,142,160,136	1,241,565,242	267,582	ARBUSTO
150	1,142,161,928	1,241,566,053	267,645	ARBUSTO
151	1,142,162,217	1,241,566,275	267,712	ARBOL
152	1,142,162,899	1,241,566,790	267,751	ARBOL
153	1,142,165,019	1,241,567,711	267,809	ARBUSTO
154	1,142,167,961	1,241,569,535	267,743	ARBOL
155	1,142,170,132	1,241,570,957	267,684	ARBUSTO
156	1,142,172,222	1,241,571,884	267,706	ARBUSTO
157	1,142,174,219	1,241,572,977	267,669	ARBOL
158	1,142,175,459	1,241,573,835	267,787	ARBOL
159	1,142,181,495	1,241,577,194	267,827	ARBOL
160	1,142,184,422	1,241,578,743	267,848	ARBOL
161	1,142,185,727	1,241,579,492	268,023	ARBOL
162	1,142,189,356	1,241,581,372	268,062	ARBOL
163	1,142,193,349	1,241,583,547	267,803	ARBOL
164	1,142,194,767	1,241,584,433	267,874	ARBOL
165	1,142,196,026	1,241,585,397	267,892	ARBUSTO
166	1,142,198,448	1,241,586,587	267,843	ARBUSTO
167	1,142,199,937	1,241,587,545	267,902	ARBUSTO
168	1,142,202,793	1,241,589,116	267,803	ARBUSTO
169	1,142,164,689	1,241,567,147	267,979	POSTE BT
170	1,142,161,946	1,241,552,506	267,498	PARAMENT
171	1,142,167,997	1,241,555,879	267,486	PARAMENT
172	1,142,172,425	1,241,558,333	267,476	PARAMENT
173	1,142,186,744	1,241,566,431	267,642	PARAMENT
174	1,142,176,435	1,241,560,637	267,586	PARAMENT
175	1,142,164,514	1,241,548,774	267,490	PARAMENT
176	1,142,165,102	1,241,546,704	267,490	POSTE TEL
177	1,142,161,868	1,241,548,058	267,522	ARBUSTO
178	1,142,159,943	1,241,555,388	267,332	ANDEN
179	1,142,158,608	1,241,553,417	267,350	ANDEN
180	1,142,158,753	1,241,550,895	267,423	ANDEN
181	1,142,171,219	1,241,532,485	267,626	ANDEN
182	1,142,174,238	1,241,535,617	267,650	PARAMENT
183	1,142,162,995	1,241,550,037	267,462	ANDEN

OFICINA DE PLANEACIÓN - ALCALDIA DE PAZ DE ARIPORO

DIRECCIÓN CARRERA 10 PARQUE LOS LIBERTADORES TEL. 637 30 13 Ext. 117



Gestión, Empleo y Desarrollo

Alcaldía Municipal – Paz de Ariporo

Nit: 800103659-8


Oficina de Planeación



184	1,142,165,251	1,241,546,874	267,441	ANDEN
185	1,142,156,259	1,241,533,285	267,628	PARAMENT
186	1,142,156,571	1,241,533,430	267,648	PARAMENT
187	1,142,160,164	1,241,528,219	267,726	PARAMENT
188	1,142,164,355	1,241,522,112	267,768	PARAMENT
189	1,142,166,812	1,241,518,577	267,752	PARAMENT
190	1,142,168,660	1,241,515,823	267,989	PARAMENT
191	1,142,172,720	1,241,509,928	267,978	PARAMENT
192	1,142,177,678	1,241,502,777	267,989	PARAMENT
193	1,142,186,367	1,241,490,203	267,980	PARAMENT
194	1,142,190,735	1,241,483,919	268,167	PARAMENT
195	1,142,194,868	1,241,477,823	268,259	PARAMENT
196	1,142,199,347	1,241,471,413	268,293	PARAMENT
197	1,142,202,898	1,241,466,227	268,445	PARAMENT
198	1,142,207,703	1,241,459,223	268,485	PARAMENT
199	1,142,205,668	1,241,463,386	268,374	POSTE TEL
200	1,142,205,104	1,241,465,581	268,375	POSTE BT
201	1,142,188,343	1,241,489,838	267,912	POSTE BT
202	1,142,178,890	1,241,502,511	267,799	POSTE TEL
203	1,142,171,145	1,241,514,798	267,949	POSTE BT
204	1,142,153,024	1,241,540,311	267,640	POSTE TEL
205	1,142,153,085	1,241,541,116	267,686	POSTE BT
206	1,142,148,060	1,241,548,866	267,368	SARD
207	1,142,150,022	1,241,549,355	267,434	SARD
208	1,142,152,670	1,241,547,382	267,471	SARD
209	1,142,151,426	1,241,548,810	267,447	SARD
210	1,142,193,699	1,241,487,136	268,182	SARD
211	1,142,187,873	1,241,491,335	267,952	ANDEN
212	1,142,183,759	1,241,497,180	267,933	ANDEN
213	1,142,182,460	1,241,496,812	267,918	ANDEN
214	1,142,178,174	1,241,503,035	267,871	ANDEN
215	1,142,179,602	1,241,503,926	267,937	ANDEN
216	1,142,170,759	1,241,517,012	267,890	ANDEN
217	1,142,162,098	1,241,529,697	267,610	ANDEN
218	1,142,158,571	1,241,534,715	267,605	ANDEN
D5	1,142,228,212	1,241,605,124	267,582	DELTA
219	1,142,186,733	1,241,566,402	267,639	PARAMENT
220	1,142,187,698	1,241,564,862	269,222	PARAMENT
221	1,142,200,572	1,241,574,110	267,771	PARAMENT

OFICINA DE PLANEACIÓN - ALCALDIA DE PAZ DE ARIPORO

DIRECCIÓN CARRERA 10 PARQUE LOS LIBERTADORES TEL. 637 30 13 Ext. 117



Gestión, Empleo y Desarrollo

Alcaldía Municipal – Paz de Ariporo

Nit: 800103659-8

Oficina de Planeación



222	1,142,187,692	1,241,564,863	267,791	PARAMENT
223	1,142,192,585	1,241,569,746	267,725	MURO
224	1,142,213,619	1,241,582,051	267,765	MURO
225	1,142,222,956	1,241,587,391	267,725	PARAMENT
226	1,142,230,366	1,241,591,160	267,723	PARAMENT
227	1,142,185,010	1,241,592,576	267,562	PARAMENT
228	1,142,197,535	1,241,599,509	267,671	PARAMENT
229	1,142,202,778	1,241,602,467	267,773	PARAMENT
230	1,142,208,195	1,241,605,752	266,271	PARAMENT
231	1,142,216,965	1,241,610,753	267,730	PARAMENT
232	1,142,217,763	1,241,607,874	267,616	ARBUSTO
233	1,142,213,329	1,241,605,217	267,613	ARBUSTO
234	1,142,206,298	1,241,601,286	267,718	ARBOL
235	1,142,186,322	1,241,590,034	267,526	POSTE TEL
236	1,142,216,668	1,241,596,677	268,000	POSTE BT
237	1,142,218,230	1,241,597,557	267,899	ARBUSTO
238	1,142,221,702	1,241,601,001	267,775	SARD
239	1,142,223,366	1,241,600,479	267,753	SARD
240	1,142,222,898	1,241,598,633	267,747	SARD
241	1,142,185,284	1,241,568,913	267,556	ANDEN
242	1,142,186,293	1,241,567,307	267,674	ANDEN
243	1,142,192,140	1,241,570,489	267,687	ANDEN
244	1,142,191,516	1,241,572,242	267,743	ANDEN
245	1,142,199,342	1,241,576,445	267,726	ANDEN
246	1,142,200,107	1,241,574,986	267,771	ANDEN
247	1,142,210,613	1,241,580,921	267,768	ANDEN
248	1,142,214,974	1,241,585,664	267,870	ANDEN
249	1,142,221,416	1,241,589,366	267,915	ANDEN
250	1,142,217,843	1,241,586,541	266,951	MATERA
251	1,142,216,906	1,241,586,444	266,933	MATERA
252	1,142,217,553	1,241,586,789	266,942	PALMA
253	1,142,199,106	1,241,577,145	267,536	SARD
254	1,142,201,496	1,241,576,635	267,542	SARD
255	1,142,210,220	1,241,581,476	267,479	SARD
256	1,142,209,903	1,241,583,124	267,388	SARD
257	1,142,214,773	1,241,585,929	267,556	SARD
258	1,142,227,817	1,241,593,285	267,649	SARD
259	1,142,230,459	1,241,594,168	267,625	SARD
260	1,142,219,983	1,241,611,103	267,766	SARD

OFICINA DE PLANEACIÓN - ALCALDIA DE PAZ DE ARIPORO

DIRECCIÓN CARRERA 10 PARQUE LOS LIBERTADORES TEL. 637 30 13 Ext. 117



Gestión, Empleo y Desarrollo

Alcaldía Municipal – Paz de Ariporo

Nit: 800103659-8


Oficina de Planeación



261	1,142,220,235	1,241,609,173	267,773	SARD
262	1,142,218,829	1,241,607,412	267,784	SARD
263	1,142,233,610	1,241,592,732	267,711	SARD
264	1,142,234,854	1,241,591,519	267,720	SARD
265	1,142,239,588	1,241,577,639	267,725	PARAMENT
266	1,142,242,361	1,241,573,629	268,073	PARAMENT
267	1,142,250,575	1,241,561,555	268,241	PARAMENT
268	1,142,257,181	1,241,551,798	268,225	PARAMENT
269	1,142,252,045	1,241,562,846	268,100	ANDEN
270	1,142,251,851	1,241,562,746	268,100	POSTE MT
271	1,142,243,952	1,241,574,686	268,037	ANDEN
272	1,142,241,178	1,241,576,491	267,691	ANDEN
273	1,142,230,541	1,241,592,136	267,723	ANDEN
274	1,142,222,952	1,241,587,577	267,716	ANDEN
275	1,142,232,509	1,241,591,549	267,690	POSTE BT
276	1,142,232,588	1,241,592,552	267,645	ARBOL
277	1,142,235,099	1,241,588,466	267,898	ARBOL
278	1,142,241,150	1,241,579,454	267,916	ARBUSTO
279	1,142,245,732	1,241,600,221	267,772	SARD
280	1,142,245,625	1,241,600,389	267,771	SARD
281	1,142,244,278	1,241,598,408	267,718	SARD
282	1,142,244,350	1,241,596,426	267,773	SARD
283	1,142,246,679	1,241,596,214	267,831	SARD
284	1,142,247,224	1,241,597,574	267,831	SARD
285	1,142,258,546	1,241,575,784	268,078	SARD
286	1,142,259,626	1,241,574,842	268,093	SARD
287	1,142,260,697	1,241,574,551	268,103	SARD
288	1,142,267,129	1,241,574,981	268,167	SARD
289	1,142,267,588	1,241,575,717	268,165	SARD
290	1,142,267,026	1,241,576,495	268,155	SARD
291	1,142,262,108	1,241,576,211	268,086	SARD
292	1,142,248,596	1,241,595,838	268,065	SARD
293	1,142,261,273	1,241,574,821	268,118	SARD
294	1,142,264,736	1,241,566,729	267,422	SARD
295	1,142,264,620	1,241,568,639	267,433	SARD
296	1,142,266,463	1,241,569,891	268,122	SARD
297	1,142,270,186	1,241,570,153	268,161	SARD
298	1,142,269,468	1,241,568,708	268,164	SARD
299	1,142,269,796	1,241,568,282	268,186	SARD

OFICINA DE PLANEACIÓN - ALCALDIA DE PAZ DE ARIPORO

DIRECCIÓN CARRERA 10 PARQUE LOS LIBERTADORES TEL. 637 30 13 Ext. 117



Gestión, Empleo y Desarrollo

Alcaldía Municipal – Paz de Ariporo

Nit: 800103659-8


Oficina de Planeación



300	1,142,267,409	1,241,566,609	268,335	SARD
301	1,142,273,030	1,241,570,340	268,356	SARD
302	1,142,273,404	1,241,570,049	268,349	SARD
303	1,142,273,264	1,241,569,529	268,353	SARD
304	1,142,269,147	1,241,566,613	268,343	SARD
305	1,142,275,496	1,241,554,766	268,353	SARD
306	1,142,276,152	1,241,556,309	268,345	SARD
307	1,142,279,254	1,241,558,382	268,330	SARD
308	1,142,280,154	1,241,559,002	270,000	SARD
309	1,142,280,412	1,241,558,912	269,991	SARD
AX5	1,142,278,413	1,241,587,706	268,374	DELTA
D6	1,142,308,242	1,241,650,144	268,119	DELTA
310	1,142,204,911	1,241,590,206	267,642	ARBOL
311	1,142,205,965	1,241,590,762	267,680	ARBOL
312	1,142,209,718	1,241,593,051	267,715	ARBOL
313	1,142,212,781	1,241,594,790	267,560	ARBOL
314	1,142,229,710	1,241,617,471	267,797	PARAMENT
315	1,142,239,286	1,241,623,187	267,904	PARAMENT
316	1,142,246,394	1,241,627,189	268,003	PARAMENT
317	1,142,264,815	1,241,637,516	268,262	PARAMENT
318	1,142,200,312	1,241,635,300	267,583	PARAMENT
319	1,142,197,145	1,241,639,654	267,578	PARAMENT
320	1,142,194,236	1,241,643,930	267,574	PARAMENT
321	1,142,215,874	1,241,639,187	267,799	PARAMENT
322	1,142,221,771	1,241,630,350	267,817	PARAMENT
323	1,142,232,734	1,241,616,340	267,861	ARBOL
324	1,142,237,943	1,241,619,523	267,837	ARBOL
325	1,142,258,897	1,241,630,830	268,110	ARBOL
326	1,142,270,387	1,241,636,882	268,062	ARBUSTO
327	1,142,272,390	1,241,637,739	268,047	ARBUSTO
328	1,142,273,888	1,241,638,349	268,059	ARBUSTO
329	1,142,230,796	1,241,615,301	267,802	POSTE TEL
330	1,142,240,328	1,241,610,102	267,939	ARBOL
331	1,142,246,138	1,241,613,224	268,251	ARBOL
332	1,142,243,367	1,241,611,778	268,014	POSTE BT
333	1,142,240,196	1,241,611,349	269,298	SARD
334	1,142,239,709	1,241,609,372	269,287	SARD
335	1,142,241,483	1,241,609,059	269,303	SARD
336	1,142,227,291	1,241,615,662	269,175	SARD

OFICINA DE PLANEACIÓN - ALCALDIA DE PAZ DE ARIPORO

DIRECCIÓN CARRERA 10 PARQUE LOS LIBERTADORES TEL. 637 30 13 Ext. 117



Gestión, Empleo y Desarrollo

Alcaldía Municipal – Paz de Ariporo

Nit: 800103659-8


Oficina de Planeación



337	1,142,228,821	1,241,614,957	269,166	SARD
338	1,142,230,288	1,241,614,337	269,200	SARD
339	1,142,231,752	1,241,614,669	269,212	SARD
340	1,142,217,459	1,241,613,767	267,697	POSTE MT
341	1,142,215,499	1,241,615,075	267,710	POSTE TEL
342	1,142,202,082	1,241,636,368	267,485	POSTE BT
343	1,142,195,884	1,241,644,223	267,520	POSTE TEL
344	1,142,217,123	1,241,634,661	267,776	ARBUSTO
345	1,142,219,443	1,241,631,469	268,144	ARBUSTO
346	1,142,227,238	1,241,615,652	267,739	SARD
347	1,142,228,816	1,241,614,899	267,731	SARD
348	1,142,230,232	1,241,614,359	267,789	SARD
349	1,142,231,812	1,241,614,674	267,802	SARD
350	1,142,240,128	1,241,611,310	267,878	SARD
351	1,142,239,673	1,241,609,458	267,856	SARD
352	1,142,241,494	1,241,609,022	267,867	SARD
353	1,142,274,004	1,241,642,802	268,271	PARAMENT
354	1,142,282,622	1,241,647,830	268,320	PARAMENT
355	1,142,290,786	1,241,652,484	268,273	PARAMENT
356	1,142,299,156	1,241,657,372	268,257	PARAMENT
357	1,142,299,947	1,241,659,088	268,251	PARAMENT
358	1,142,299,960	1,241,659,074	268,251	PARAMENT
359	1,142,289,719	1,241,677,069	267,901	PARAMENT
360	1,142,277,992	1,241,697,831	267,958	PARAMENT
361	1,142,273,834	1,241,705,201	267,585	PARAMENT
362	1,142,272,119	1,241,708,216	267,554	PARAMENT
363	1,142,267,335	1,241,716,591	267,440	PARAMENT
364	1,142,260,164	1,241,728,800	267,443	PARAMENT
365	1,142,261,633	1,241,730,850	267,326	ANDEN
366	1,142,264,972	1,241,724,700	267,390	ANDEN
367	1,142,268,941	1,241,717,489	267,410	ANDEN
368	1,142,267,144	1,241,721,796	267,299	ARBOL
369	1,142,268,216	1,241,717,105	267,493	ANDEN
370	1,142,272,955	1,241,708,748	267,556	ANDEN
371	1,142,274,221	1,241,709,460	267,592	ANDEN
372	1,142,275,871	1,241,706,496	267,577	ANDEN
373	1,142,280,091	1,241,698,991	267,934	ANDEN
374	1,142,275,587	1,241,703,709	267,514	POSTE TEL
375	1,142,286,257	1,241,688,010	267,860	ANDEN

OFICINA DE PLANEACIÓN - ALCALDIA DE PAZ DE ARIPORO

DIRECCIÓN CARRERA 10 PARQUE LOS LIBERTADORES TEL. 637 30 13 Ext. 117



Gestión, Empleo y Desarrollo

Alcaldía Municipal – Paz de Ariporo

Nit: 800103659-8

Oficina de Planeación



376	1,142,287,836	1,241,685,197	267,746	ANDEN
377	1,142,286,520	1,241,684,473	267,893	ANDEN
378	1,142,290,327	1,241,677,479	267,882	ANDEN
379	1,142,291,724	1,241,678,320	267,800	ANDEN
380	1,142,293,310	1,241,675,614	267,904	ANDEN
381	1,142,298,224	1,241,666,930	268,132	ANDEN
382	1,142,302,248	1,241,659,937	268,193	ANDEN
383	1,142,303,942	1,241,658,006	268,175	SARD
384	1,142,304,022	1,241,655,961	268,194	SARD
385	1,142,302,297	1,241,654,224	268,194	SARD
386	1,142,302,767	1,241,654,975	268,195	POSTE TEL
387	1,142,300,294	1,241,660,717	268,221	POSTE TEL
388	1,142,313,963	1,241,665,200	268,280	PARAMENT
389	1,142,308,480	1,241,674,320	268,266	PARAMENT
390	1,142,306,074	1,241,678,464	268,214	PARAMENT
391	1,142,303,731	1,241,682,586	267,780	PARAMENT
392	1,142,296,082	1,241,696,135	267,737	PARAMENT
393	1,142,292,318	1,241,698,770	267,844	PARAMENT
394	1,142,292,331	1,241,698,730	267,936	ARBOL
395	1,142,296,314	1,241,689,087	267,986	ARBOL
396	1,142,294,867	1,241,695,580	268,210	POSTE BT
397	1,142,294,995	1,241,695,557	267,684	ANDEN
398	1,142,296,230	1,241,691,876	267,893	ANDEN
399	1,142,301,988	1,241,681,661	267,911	ANDEN
400	1,142,304,416	1,241,677,470	268,078	ANDEN
401	1,142,306,827	1,241,673,394	268,231	ANDEN
402	1,142,313,435	1,241,662,040	268,186	ANDEN
403	1,142,311,450	1,241,665,984	268,252	POSTE BT
404	1,142,311,889	1,241,662,643	268,154	SARD
405	1,142,313,444	1,241,661,450	268,167	SARD
406	1,142,315,880	1,241,661,699	268,112	SARD
407	1,142,324,233	1,241,670,715	268,264	PARAMENT
408	1,142,334,604	1,241,676,063	268,427	PARAMENT
409	1,142,350,308	1,241,684,176	268,449	PARAMENT
410	1,142,342,744	1,241,676,348	268,324	SARD
411	1,142,343,289	1,241,678,504	268,331	SARD
412	1,142,350,877	1,241,682,732	268,321	SARD
413	1,142,353,209	1,241,682,083	268,349	SARD
414	1,142,342,183	1,241,676,649	268,374	POSTE TEL

OFICINA DE PLANEACIÓN - ALCALDIA DE PAZ DE ARIPORO

DIRECCIÓN CARRERA 10 PARQUE LOS LIBERTADORES TEL. 637 30 13 Ext. 117



Gestión, Empleo y Desarrollo

Alcaldía Municipal – Paz de Ariporo

Nit: 800103659-8


Oficina de Planeación



415	1,142,322,808	1,241,665,852	268,216	ARBUSTO
416	1,142,320,545	1,241,656,267	268,302	SARD
417	1,142,319,931	1,241,654,397	268,248	SARD
418	1,142,321,719	1,241,653,825	268,217	SARD
419	1,142,321,949	1,241,656,110	268,520	POSTE BT
420	1,142,321,009	1,241,655,166	268,405	ARBUSTO
421	1,142,306,812	1,241,655,219	268,054	POZO LLUVA
D7	1,142,391,787	1,241,699,827	268,367	DELTA
AX6	1,142,319,534	1,241,647,861	268,042	DELTA
422	1,142,302,681	1,241,644,911	268,480	ARBOL
423	1,142,299,940	1,241,643,328	268,346	ARBUSTO
424	1,142,296,942	1,241,641,480	268,560	ARBOL
425	1,142,293,677	1,241,639,869	268,328	POSTE BT
426	1,142,291,257	1,241,638,549	268,463	ARBOL
427	1,142,287,901	1,241,636,724	268,340	ARBUSTO
428	1,142,285,066	1,241,634,864	268,329	ARBUSTO
429	1,142,282,358	1,241,633,151	268,303	ARBUSTO
430	1,142,279,441	1,241,631,746	268,330	ARBOL
431	1,142,269,437	1,241,626,254	268,273	POSTE BT
432	1,142,267,945	1,241,625,434	268,435	ARBUSTO
433	1,142,262,421	1,241,622,366	268,260	ARBUSTO
434	1,142,260,135	1,241,621,141	268,318	ARBUSTO
435	1,142,258,205	1,241,619,907	268,176	ARBUSTO
436	1,142,256,675	1,241,619,060	268,314	ARBOL
437	1,142,252,132	1,241,616,575	268,086	ARBUSTO
438	1,142,251,374	1,241,615,874	268,180	ARBUSTO
439	1,142,248,265	1,241,614,225	267,969	ARBUSTO
440	1,142,326,172	1,241,657,789	269,726	ARBUSTO
441	1,142,327,729	1,241,658,508	269,707	ARBUSTO
442	1,142,332,178	1,241,660,837	269,728	ARBUSTO
443	1,142,335,609	1,241,663,029	269,833	ARBUSTO
444	1,142,337,907	1,241,664,106	268,500	ARBUSTO
445	1,142,342,914	1,241,666,902	268,625	ARBUSTO
446	1,142,345,099	1,241,668,268	268,576	ARBUSTO
447	1,142,347,305	1,241,669,509	268,476	ARBUSTO
448	1,142,348,461	1,241,669,974	268,352	ARBUSTO
449	1,142,351,433	1,241,671,704	268,393	ARBUSTO
450	1,142,353,199	1,241,672,544	268,503	ARBUSTO
451	1,142,354,287	1,241,673,228	268,564	ARBUSTO

OFICINA DE PLANEACIÓN - ALCALDIA DE PAZ DE ARIPORO

DIRECCIÓN CARRERA 10 PARQUE LOS LIBERTADORES TEL. 637 30 13 Ext. 117



Gestión, Empleo y Desarrollo

Alcaldía Municipal – Paz de Ariporo

Nit: 800103659-8

Oficina de Planeación



452	1,142,355,427	1,241,673,902	268,564	ARBUSTO
453	1,142,357,040	1,241,674,513	268,382	ARBUSTO
454	1,142,360,011	1,241,676,130	268,401	ARBUSTO
455	1,142,361,325	1,241,676,840	268,412	ARBUSTO
456	1,142,362,187	1,241,677,362	268,417	ARBUSTO
457	1,142,365,230	1,241,679,217	268,596	ARBUSTO
458	1,142,366,072	1,241,679,171	268,391	ARBUSTO
459	1,142,368,632	1,241,680,371	268,511	ARBUSTO
460	1,142,370,356	1,241,681,787	268,684	ARBUSTO
461	1,142,372,082	1,241,682,829	268,717	ARBUSTO
462	1,142,373,449	1,241,683,487	268,567	ARBUSTO
463	1,142,340,640	1,241,666,148	268,341	POSTE BT
464	1,142,327,545	1,241,644,404	268,448	PARAMENT
465	1,142,326,806	1,241,642,103	268,450	PARAMENT
466	1,142,332,168	1,241,632,070	268,695	PARAMENT
467	1,142,335,468	1,241,626,202	268,611	PARAMENT
468	1,142,343,252	1,241,612,296	268,760	PARAMENT
469	1,142,341,014	1,241,610,963	268,584	ANDEN
470	1,142,337,872	1,241,616,723	268,586	ANDEN
471	1,142,332,367	1,241,624,520	268,638	ANDEN
472	1,142,329,112	1,241,630,344	268,671	ANDEN
473	1,142,331,249	1,241,625,265	268,270	ARBOL
474	1,142,329,324	1,241,628,959	268,221	ARBOL
475	1,142,328,980	1,241,630,584	268,228	ANDEN
476	1,142,324,331	1,241,639,206	268,213	POSTE TEL
477	1,142,322,849	1,241,642,287	268,277	ANDEN
478	1,142,322,945	1,241,644,353	268,273	ANDEN
479	1,142,324,673	1,241,646,326	268,271	ANDEN
480	1,142,331,989	1,241,650,358	268,279	ANDEN
481	1,142,333,707	1,241,648,162	268,595	PARAMENT
482	1,142,329,254	1,241,647,529	268,278	POSTE TEL
483	1,142,326,389	1,241,639,652	268,281	POSTE BT
484	1,142,343,288	1,241,653,422	268,528	PARAMENT
485	1,142,351,854	1,241,658,414	268,773	PARAMENT
486	1,142,362,943	1,241,664,521	268,789	PARAMENT
487	1,142,373,784	1,241,670,524	268,573	PARAMENT
488	1,142,381,713	1,241,674,988	268,594	PARAMENT
489	1,142,388,399	1,241,678,591	268,873	PARAMENT
490	1,142,342,183	1,241,656,180	268,682	ANDEN

OFICINA DE PLANEACIÓN - ALCALDIA DE PAZ DE ARIPORO

DIRECCIÓN CARRERA 10 PARQUE LOS LIBERTADORES TEL. 637 30 13 Ext. 117



Gestión, Empleo y Desarrollo

Alcaldía Municipal – Paz de Ariporo

Nit: 800103659-8


Oficina de Planeación



491	1,142,350,474	1,241,660,847	268,691	ANDEN
492	1,142,350,868	1,241,660,175	268,720	ANDEN
493	1,142,361,987	1,241,666,341	268,730	ANDEN
494	1,142,361,981	1,241,666,194	268,730	POSTE TEL
495	1,142,324,224	1,241,647,234	268,156	SARD
496	1,142,322,056	1,241,644,704	268,149	SARD
497	1,142,322,307	1,241,640,766	268,154	SARD
498	1,142,350,224	1,241,661,367	268,265	SARD
499	1,142,352,512	1,241,661,525	268,305	SARD
500	1,142,361,035	1,241,666,273	268,289	SARD
501	1,142,362,348	1,241,668,137	268,324	SARD
502	1,142,379,381	1,241,677,343	268,372	SARD
503	1,142,372,855	1,241,673,317	268,437	MATERA
504	1,142,373,732	1,241,673,799	268,426	MATERA
505	1,142,368,397	1,241,670,923	268,455	MATERA
506	1,142,369,273	1,241,671,377	268,442	MATERA
507	1,142,381,536	1,241,676,794	268,402	SARD
508	1,142,390,547	1,241,681,717	268,480	SARD
509	1,142,391,094	1,241,683,797	268,509	SARD
510	1,142,393,576	1,241,685,144	268,498	SARD
511	1,142,395,560	1,241,685,328	268,500	SARD
512	1,142,397,410	1,241,683,726	268,543	SARD
513	1,142,376,619	1,241,686,091	268,546	ARBOL
514	1,142,379,591	1,241,687,218	268,688	ARBUSTO
515	1,142,389,439	1,241,692,958	268,777	POSTE BT
516	1,142,387,901	1,241,692,928	268,555	SARD
517	1,142,388,873	1,241,693,432	268,549	SARD
518	1,142,390,382	1,241,692,999	268,516	SARD
519	1,142,389,875	1,241,691,197	268,519	SARD
520	1,142,359,091	1,241,688,838	268,398	PARAMENT
521	1,142,371,386	1,241,695,278	268,455	PARAMENT
522	1,142,383,952	1,241,701,955	268,294	PARAMENT
523	1,142,376,974	1,241,714,638	268,141	PARAMENT
524	1,142,365,900	1,241,734,491	268,123	PARAMENT
525	1,142,360,443	1,241,744,121	268,090	PARAMENT
526	1,142,384,957	1,241,700,074	268,457	POSTE TEL
527	1,142,383,773	1,241,704,856	268,427	POSTE TEL
528	1,142,376,979	1,241,714,639	268,322	PARAMENT
529	1,142,377,429	1,241,714,903	268,290	ANDEN

OFICINA DE PLANEACIÓN - ALCALDIA DE PAZ DE ARIPORO

DIRECCIÓN CARRERA 10 PARQUE LOS LIBERTADORES TEL. 637 30 13 Ext. 117



Gestión, Empleo y Desarrollo

Alcaldía Municipal – Paz de Ariporo

Nit: 800103659-8


Oficina de Planeación



530	1,142,381,275	1,241,707,942	268,319	ANDEN
531	1,142,383,655	1,241,699,418	268,738	MATERA
532	1,142,384,231	1,241,699,765	268,746	MATERA
533	1,142,383,949	1,241,700,263	268,738	MATERA
534	1,142,383,927	1,241,699,835	268,737	ARBUSTO
535	1,142,382,958	1,241,698,292	268,442	SARD
536	1,142,380,541	1,241,698,677	268,447	SARD
537	1,142,375,669	1,241,696,066	268,415	SARD
538	1,142,375,750	1,241,694,272	268,404	SARD
539	1,142,372,526	1,241,693,229	268,370	ARBUSTO
540	1,142,370,067	1,241,691,462	268,670	MATERA
541	1,142,369,337	1,241,691,101	268,686	MATERA
542	1,142,369,726	1,241,692,133	268,672	MATERA
543	1,142,369,621	1,241,691,613	268,659	ARBUSTO
544	1,142,364,688	1,241,688,488	268,659	MATERA
545	1,142,364,236	1,241,689,346	268,655	MATERA
546	1,142,363,901	1,241,688,042	268,666	MATERA
547	1,142,364,263	1,241,688,757	268,614	ARBOL
548	1,142,361,352	1,241,686,647	268,635	MATERA
549	1,142,360,543	1,241,686,184	268,641	MATERA
550	1,142,360,895	1,241,686,664	268,596	ARBOL
551	1,142,395,957	1,241,680,598	269,064	PARAMENT
552	1,142,401,407	1,241,670,733	268,717	PARAMENT
553	1,142,404,930	1,241,664,900	268,821	PARAMENT
554	1,142,408,212	1,241,658,798	268,961	PARAMENT
555	1,142,414,942	1,241,646,880	269,171	PARAMENT
556	1,142,425,212	1,241,628,967	269,104	PARAMENT
557	1,142,397,161	1,241,681,258	268,590	POSTE TEL
558	1,142,400,628	1,241,676,280	268,637	POSTE TEL
559	1,142,406,333	1,241,665,700	268,932	ANDEN
560	1,142,409,678	1,241,659,586	268,950	ANDEN
561	1,142,409,547	1,241,659,448	268,854	ANDEN
562	1,142,412,970	1,241,653,367	268,860	ANDEN
563	1,142,416,554	1,241,647,813	269,133	ANDEN
564	1,142,424,897	1,241,633,632	269,113	ANDEN
565	1,142,424,698	1,241,633,490	269,755	MATERA
566	1,142,424,215	1,241,633,195	269,756	MATERA
567	1,142,424,087	1,241,634,468	269,756	MATERA
568	1,142,423,271	1,241,635,940	269,703	MATERA

OFICINA DE PLANEACIÓN - ALCALDIA DE PAZ DE ARIPORO

DIRECCIÓN CARRERA 10 PARQUE LOS LIBERTADORES TEL. 637 30 13 Ext. 117



Gestión, Empleo y Desarrollo

Alcaldía Municipal – Paz de Ariporo

Nit: 800103659-8


Oficina de Planeación



569	1,142,422,794	1,241,635,641	269,734	MATERA
570	1,142,422,700	1,241,636,935	269,704	MATERA
571	1,142,420,145	1,241,640,325	269,147	POSTE TEL
572	1,142,418,714	1,241,643,771	269,711	MATERA
573	1,142,418,220	1,241,643,475	269,710	MATERA
574	1,142,417,632	1,241,644,471	269,712	MATERA
575	1,142,417,259	1,241,646,216	269,714	MATERA
576	1,142,416,686	1,241,647,230	269,730	MATERA
577	1,142,413,838	1,241,651,573	268,952	MATERA
578	1,142,411,414	1,241,656,635	268,954	ARBUSTO
579	1,142,407,554	1,241,663,725	267,720	MATERA
580	1,142,408,090	1,241,664,036	267,720	MATERA
581	1,142,407,674	1,241,664,804	267,703	MATERA
582	1,142,394,843	1,241,707,677	268,415	PARAMENT
583	1,142,387,258	1,241,721,525	268,401	PARAMENT
584	1,142,376,665	1,241,740,980	268,210	PARAMENT
585	1,142,369,632	1,241,754,114	268,225	PARAMENT
586	1,142,368,535	1,241,753,126	268,137	POSTE MT
587	1,142,370,996	1,241,746,832	268,054	ARBUSTO
588	1,142,376,908	1,241,737,574	268,481	POSTE BT
589	1,142,379,218	1,241,732,099	268,254	ARBUSTO
590	1,142,382,668	1,241,725,830	268,497	ARBUSTO
591	1,142,383,731	1,241,724,131	268,413	ARBUSTO
592	1,142,385,612	1,241,721,732	268,404	ARBUSTO
593	1,142,390,268	1,241,712,862	268,379	POSTE MT
594	1,142,391,087	1,241,711,449	268,383	POSTE MT
595	1,142,392,339	1,241,706,677	268,554	SARD
596	1,142,393,647	1,241,705,301	268,570	SARD
597	1,142,395,547	1,241,705,062	268,577	SARD
598	1,142,396,527	1,241,705,577	268,578	SARD
599	1,142,384,833	1,241,720,044	268,286	ANDEN
600	1,142,390,438	1,241,710,469	268,370	ANDEN
601	1,142,405,013	1,241,713,035	268,411	PARAMENT
602	1,142,411,156	1,241,716,279	268,594	PARAMENT
603	1,142,413,900	1,241,717,744	268,775	PARAMENT
604	1,142,418,286	1,241,720,096	268,766	PARAMENT
605	1,142,422,224	1,241,722,227	268,772	PARAMENT
606	1,142,427,071	1,241,722,981	268,758	POSTE TEL
607	1,142,400,648	1,241,699,842	268,660	SARD

OFICINA DE PLANEACIÓN - ALCALDIA DE PAZ DE ARIPORO

DIRECCIÓN CARRERA 10 PARQUE LOS LIBERTADORES TEL. 637 30 13 Ext. 117



Gestión, Empleo y Desarrollo

Alcaldía Municipal – Paz de Ariporo

Nit: 800103659-8


Oficina de Planeación



608	1,142,400,176	1,241,698,175	268,664	SARD
609	1,142,401,804	1,241,697,630	268,660	SARD
610	1,142,408,607	1,241,702,759	268,740	ARBUSTO
611	1,142,412,813	1,241,705,287	269,247	ARBUSTO
612	1,142,416,851	1,241,707,262	268,944	ARBOL
613	1,142,418,472	1,241,708,595	268,811	POSTE BT
614	1,142,421,024	1,241,709,669	269,078	ARBUSTO
615	1,142,425,549	1,241,712,264	269,709	ARBOL
616	1,142,425,538	1,241,712,233	269,386	ARBOL
617	1,142,438,634	1,241,719,659	269,063	ARBOL
618	1,142,443,097	1,241,721,865	269,146	ARBUSTO
619	1,142,446,215	1,241,723,797	269,027	POSTE BT
620	1,142,449,355	1,241,725,302	269,036	ARBUSTO
621	1,142,455,171	1,241,728,903	268,968	ARBOL
622	1,142,465,062	1,241,734,028	268,988	ARBUSTO
623	1,142,405,844	1,241,688,272	268,990	PARAMENT
624	1,142,411,085	1,241,691,302	268,973	PARAMENT
625	1,142,419,713	1,241,696,113	268,865	PARAMENT
626	1,142,431,854	1,241,702,821	269,031	PARAMENT
627	1,142,438,874	1,241,706,744	269,022	PARAMENT
628	1,142,404,948	1,241,690,673	268,763	POSTE TEL
629	1,142,403,769	1,241,690,753	268,551	SARD
630	1,142,402,672	1,241,689,587	268,563	SARD
631	1,142,402,853	1,241,687,361	268,471	SARD
632	1,142,404,237	1,241,685,308	268,923	MATERA
633	1,142,404,920	1,241,684,138	268,923	MATERA
634	1,142,404,794	1,241,685,649	268,931	MATERA
635	1,142,406,610	1,241,681,075	268,932	MATERA
636	1,142,407,242	1,241,681,423	268,938	MATERA
637	1,142,407,275	1,241,679,894	268,916	MATERA
638	1,142,409,424	1,241,676,047	268,916	MATERA
639	1,142,410,136	1,241,676,448	268,939	MATERA
640	1,142,410,081	1,241,674,879	268,919	MATERA
641	1,142,412,634	1,241,670,408	270,353	MATERA
642	1,142,413,494	1,241,670,682	268,932	MATERA
643	1,142,413,820	1,241,670,114	268,946	MATERA
644	1,142,415,726	1,241,671,079	269,173	PARAMENT
645	1,142,409,376	1,241,682,052	268,975	PARAMENT
646	1,142,404,897	1,241,685,074	268,873	ARBUSTO

OFICINA DE PLANEACIÓN - ALCALDIA DE PAZ DE ARIPORO

DIRECCIÓN CARRERA 10 PARQUE LOS LIBERTADORES TEL. 637 30 13 Ext. 117



Gestión, Empleo y Desarrollo

Alcaldía Municipal – Paz de Ariporo

Nit: 800103659-8


Oficina de Planeación



647	1,142,406,760	1,241,682,715	269,884	POSTE BT
648	1,142,407,298	1,241,680,793	268,914	ARBUSTO
649	1,142,410,172	1,241,675,810	268,911	ARBUSTO
650	1,142,413,522	1,241,670,101	268,911	ARBUSTO
D8	1,142,478,734	1,241,745,315	268,777	DELTA
651	1,142,426,847	1,241,724,746	268,906	PARAMENT
652	1,142,450,174	1,241,737,532	268,967	PARAMENT
653	1,142,449,774	1,241,738,452	268,982	PARAMENT
654	1,142,456,924	1,241,741,198	268,944	PARAMENT
655	1,142,463,676	1,241,744,848	268,913	PARAMENT
656	1,142,467,869	1,241,747,230	268,969	PARAMENT
657	1,142,468,460	1,241,749,521	268,954	PARAMENT
658	1,142,451,462	1,241,736,113	268,866	ARBOL
659	1,142,465,563	1,241,733,962	269,095	ARBUSTO
660	1,142,469,182	1,241,735,810	269,052	ARBUSTO
661	1,142,472,976	1,241,737,922	269,192	ARBUSTO
662	1,142,472,580	1,241,739,015	268,951	SARD
663	1,142,474,178	1,241,738,609	268,956	SARD
664	1,142,473,674	1,241,736,979	268,981	SARD
665	1,142,454,281	1,241,715,394	269,022	PARAMENT
666	1,142,461,146	1,241,719,226	269,024	PARAMENT
667	1,142,471,964	1,241,725,220	269,045	PARAMENT
668	1,142,479,222	1,241,729,202	269,024	PARAMENT
669	1,142,487,987	1,241,712,474	269,223	PARAMENT
670	1,142,497,740	1,241,693,654	269,552	PARAMENT
671	1,142,505,794	1,241,678,409	269,691	PARAMENT
672	1,142,514,808	1,241,661,070	270,142	PARAMENT
673	1,142,523,119	1,241,645,767	271,377	PARAMENT
674	1,142,519,328	1,241,656,131	270,089	POSTE BT
675	1,142,515,083	1,241,661,613	269,855	ANDEN
676	1,142,502,698	1,241,687,634	269,649	POSTE BT
677	1,142,498,276	1,241,693,789	269,649	ANDEN
678	1,142,498,242	1,241,694,086	269,552	ANDEN
679	1,142,496,147	1,241,702,258	269,816	MATERA
680	1,142,495,232	1,241,701,786	269,816	MATERA
681	1,142,496,633	1,241,701,348	269,807	MATERA
682	1,142,495,910	1,241,701,771	269,863	ARBOL
683	1,142,493,024	1,241,706,602	269,264	ARBUSTO
684	1,142,491,685	1,241,709,378	269,258	ARBUSTO

OFICINA DE PLANEACIÓN - ALCALDIA DE PAZ DE ARIPORO

DIRECCIÓN CARRERA 10 PARQUE LOS LIBERTADORES TEL. 637 30 13 Ext. 117



Gestión, Empleo y Desarrollo

Alcaldía Municipal – Paz de Ariporo

Nit: 800103659-8


Oficina de Planeación



685	1,142,490,492	1,241,711,530	269,286	ARBUSTO
686	1,142,488,669	1,241,712,556	269,210	ANDEN
687	1,142,481,795	1,241,729,188	269,015	POSTE BT
688	1,142,478,190	1,241,731,672	268,983	SARD
689	1,142,479,272	1,241,731,933	268,997	SARD
690	1,142,481,501	1,241,730,360	269,020	SARD
691	1,142,471,199	1,241,726,556	269,006	ANDEN
692	1,142,460,504	1,241,720,645	269,014	ANDEN
693	1,142,460,375	1,241,720,834	269,014	ANDEN
694	1,142,453,265	1,241,717,016	268,985	ANDEN
695	1,142,391,915	1,241,700,294	268,330	POZO
696	1,142,469,507	1,241,745,412	268,844	SARD
697	1,142,471,283	1,241,746,989	268,859	SARD
698	1,142,471,145	1,241,748,952	268,826	SARD
699	1,142,470,050	1,241,746,155	268,913	POSTE TEL
700	1,142,461,885	1,241,761,992	268,886	PARAMENT
701	1,142,458,094	1,241,769,154	268,765	PARAMENT
702	1,142,453,649	1,241,777,537	268,592	PARAMENT
703	1,142,445,489	1,241,792,921	268,221	PARAMENT
704	1,142,437,554	1,241,807,485	268,215	PARAMENT
705	1,142,433,908	1,241,814,101	268,210	PARAMENT
706	1,142,429,310	1,241,822,732	268,137	PARAMENT
707	1,142,438,173	1,241,809,766	268,160	POSTE BT
708	1,142,427,905	1,241,825,644	267,860	SARD
709	1,142,429,391	1,241,825,874	267,901	SARD
710	1,142,430,538	1,241,824,520	267,920	SARD
711	1,142,453,703	1,241,780,128	268,266	POSTE BT
712	1,142,456,783	1,241,774,190	269,246	MATERA
713	1,142,457,305	1,241,773,142	269,252	MATERA
714	1,142,458,146	1,241,773,501	269,250	MATERA
715	1,142,457,497	1,241,773,749	269,222	PALMA
716	1,142,467,251	1,241,754,393	268,861	POSTE BT
717	1,142,479,898	1,241,753,526	268,947	PARAMENT
718	1,142,472,582	1,241,766,163	268,667	PARAMENT
719	1,142,467,321	1,241,775,776	268,456	PARAMENT
720	1,142,467,021	1,241,775,676	268,400	PARAMENT
721	1,142,458,963	1,241,790,438	268,241	PARAMENT
722	1,142,456,251	1,241,796,766	268,387	PARAMENT
723	1,142,452,809	1,241,802,690	268,210	PARAMENT

OFICINA DE PLANEACIÓN - ALCALDIA DE PAZ DE ARIPORO

DIRECCIÓN CARRERA 10 PARQUE LOS LIBERTADORES TEL. 637 30 13 Ext. 117



Gestión, Empleo y Desarrollo
Alcaldía Municipal – Paz de Ariporo
Nit: 800103659-8
Oficina de Planeación



724	1,142,448,788	1,241,810,351	268,262	PARAMENT
725	1,142,444,814	1,241,817,706	268,088	PARAMENT
726	1,142,438,698	1,241,828,782	268,002	PARAMENT
727	1,142,436,733	1,241,829,979	267,964	SARD
728	1,142,436,918	1,241,827,854	267,981	SARD
729	1,142,438,202	1,241,827,524	267,990	POSTE TEL
730	1,142,458,507	1,241,790,493	268,378	POSTE TEL
731	1,142,478,883	1,241,753,023	268,944	POSTE TEL
732	1,142,477,477	1,241,752,231	268,934	SARD
733	1,142,479,230	1,241,751,334	268,958	SARD
734	1,142,481,216	1,241,751,765	268,943	SARD
735	1,142,488,994	1,241,758,727	268,979	PARAMENT
736	1,142,503,529	1,241,767,214	269,071	PARAMENT
737	1,142,517,115	1,241,774,900	269,162	PARAMENT
738	1,142,504,681	1,241,765,098	269,036	POSTE TEL
739	1,142,507,138	1,241,765,974	269,052	ARBOL
740	1,142,515,678	1,241,770,815	269,082	ARBUSTO
741	1,142,485,976	1,241,746,314	269,010	SARD
742	1,142,485,451	1,241,744,665	269,051	SARD
743	1,142,487,125	1,241,744,279	269,087	SARD
744	1,142,487,930	1,241,745,956	269,206	ARBOL
745	1,142,490,651	1,241,747,551	269,222	ARBOL
746	1,142,493,719	1,241,749,307	269,228	ARBOL
747	1,142,498,837	1,241,753,003	269,114	ARBOL
748	1,142,498,936	1,241,752,454	269,326	COCO
749	1,142,503,136	1,241,754,426	269,365	ARBUSTO
750	1,142,504,452	1,241,755,644	269,424	ARBOL
751	1,142,505,925	1,241,756,344	269,321	POSTE BT
752	1,142,508,060	1,241,757,334	269,368	ARBOL
753	1,142,510,041	1,241,758,281	269,522	ARBOL
754	1,142,513,817	1,241,760,327	269,462	ARBOL
755	1,142,518,137	1,241,763,253	269,488	COCO
756	1,142,521,580	1,241,764,895	269,622	ARBUSTO
757	1,142,524,196	1,241,766,715	269,283	COCO
758	1,142,489,961	1,241,735,177	269,204	PARAMENT
759	1,142,498,705	1,241,716,082	269,303	ARBOL
760	1,142,495,351	1,241,722,106	269,295	ARBOL
761	1,142,495,046	1,241,722,990	269,369	ARBOL
762	1,142,489,299	1,241,734,098	269,075	POSTE TEL

OFICINA DE PLANEACIÓN - ALCALDIA DE PAZ DE ARIPORO

DIRECCIÓN CARRERA 10 PARQUE LOS LIBERTADORES TEL. 637 30 13 Ext. 117



Gestión, Empleo y Desarrollo

Alcaldía Municipal – Paz de Ariporo

Nit: 800103659-8

Oficina de Planeación



763	1,142,488,618	1,241,735,579	269,184	ANDEN
764	1,142,487,354	1,241,734,502	268,943	SARD
765	1,142,486,839	1,241,735,635	268,948	SARD
766	1,142,487,274	1,241,736,582	268,970	SARD
767	1,142,489,371	1,241,737,066	269,020	ARBOL
768	1,142,492,162	1,241,737,715	268,996	POSTE TEL
769	1,142,499,488	1,241,742,188	269,035	POSTE TEL
770	1,142,504,301	1,241,744,855	269,036	PALMA
771	1,142,507,073	1,241,746,292	269,033	PALMA
772	1,142,510,342	1,241,747,972	269,276	PALMA
773	1,142,513,174	1,241,749,526	269,108	PALMA
774	1,142,516,877	1,241,751,514	269,066	PALMA
775	1,142,520,904	1,241,753,510	269,143	PALMA
776	1,142,528,136	1,241,755,392	269,554	PARAMENT
777	1,142,535,580	1,241,759,478	269,459	PARAMENT
D9	1,142,562,051	1,241,792,039	269,136	DELTA
778	1,142,562,317	1,241,791,595	269,151	POZO
D10	1,142,725,395	1,241,886,159	269,203	DELTA
779	1,142,704,260	1,241,884,146	269,294	DELTA
780	1,142,716,805	1,241,891,378	269,296	PARAMENT
781	1,142,703,763	1,241,857,784	269,719	PARAMENT
782	1,142,716,193	1,241,865,015	269,609	PARAMENT
783	1,142,723,295	1,241,868,998	269,872	PARAMENT
784	1,142,726,743	1,241,862,853	269,925	PARAMENT
785	1,142,731,593	1,241,865,621	269,919	PARAMENT
786	1,142,727,241	1,241,873,669	269,719	SARD
787	1,142,727,985	1,241,873,855	269,645	SARD
788	1,142,728,543	1,241,873,458	269,719	SARD
789	1,142,729,164	1,241,871,857	269,714	POSTE TEL
790	1,142,735,691	1,241,858,656	269,920	POSTE TEL
791	1,142,743,284	1,241,845,841	270,110	POSTE TEL
792	1,142,746,125	1,241,841,147	270,084	POSTE TEL
793	1,142,750,111	1,241,832,790	270,194	POSTE TEL
794	1,142,749,382	1,241,836,844	270,074	POSTE TEL
795	1,142,743,078	1,241,848,564	269,891	POSTE TEL
796	1,142,756,430	1,241,844,656	269,920	PARAMENT
797	1,142,752,802	1,241,847,599	269,776	POSTE BT
798	1,142,748,908	1,241,857,349	269,764	PARAMENT
799	1,142,745,143	1,241,863,448	269,589	PARAMENT

OFICINA DE PLANEACIÓN - ALCALDIA DE PAZ DE ARIPORO

DIRECCIÓN CARRERA 10 PARQUE LOS LIBERTADORES TEL. 637 30 13 Ext. 117



Gestión, Empleo y Desarrollo

Alcaldía Municipal – Paz de Ariporo

Nit: 800103659-8


Oficina de Planeación



800	1,142,739,042	1,241,871,434	269,541	POSTE BT
801	1,142,739,933	1,241,872,044	269,544	PARAMENT
802	1,142,737,209	1,241,876,969	269,546	PARAMENT
803	1,142,734,900	1,241,876,801	269,511	SARD
804	1,142,734,802	1,241,877,661	269,497	SARD
805	1,142,735,292	1,241,878,332	269,496	SARD
806	1,142,745,790	1,241,881,974	269,522	SARD
807	1,142,750,391	1,241,884,578	269,479	SARD
808	1,142,756,725	1,241,888,116	269,340	SARD
809	1,142,766,540	1,241,894,001	269,278	SARD
810	1,142,773,638	1,241,898,036	269,220	SARD
811	1,142,789,212	1,241,903,168	268,800	SARD
812	1,142,787,619	1,241,906,039	268,804	SARD
813	1,142,766,096	1,241,894,533	269,244	ANDEN
814	1,142,756,279	1,241,888,786	269,339	ANDEN
815	1,142,718,767	1,241,888,375	269,335	SARD
816	1,142,719,397	1,241,889,272	269,297	SARD
817	1,142,719,343	1,241,889,991	269,273	SARD
818	1,142,715,373	1,241,895,705	269,279	POSTE TEL
819	1,142,707,348	1,241,907,277	269,186	PARAMENT
820	1,142,699,765	1,241,920,477	269,145	PARAMENT
821	1,142,692,530	1,241,932,035	268,983	PARAMENT
822	1,142,676,900	1,241,959,222	268,496	PARAMENT
823	1,142,675,223	1,241,961,941	268,488	ANTEJARDIN
824	1,142,678,782	1,241,958,974	268,382	POSTE TEL
825	1,142,696,284	1,241,928,711	268,877	POSTE TEL
826	1,142,695,472	1,241,929,534	269,157	ANDEN
827	1,142,700,408	1,241,920,916	269,122	ANDEN
828	1,142,725,643	1,241,893,870	269,260	SARD
829	1,142,726,653	1,241,893,311	269,258	SARD
830	1,142,728,014	1,241,893,499	269,342	SARD
831	1,142,738,565	1,241,903,841	269,288	SARD
832	1,142,734,864	1,241,889,567	269,362	SARD
833	1,142,734,249	1,241,887,695	269,461	SARD
834	1,142,736,253	1,241,886,971	269,308	SARD
835	1,142,735,469	1,241,887,932	269,876	ARBOL
836	1,142,738,762	1,241,890,032	269,640	POSTE BT
837	1,142,739,560	1,241,890,642	269,699	POSTE BT
838	1,142,742,572	1,241,892,322	269,574	POSTE BT

OFICINA DE PLANEACIÓN - ALCALDIA DE PAZ DE ARIPORO

DIRECCIÓN CARRERA 10 PARQUE LOS LIBERTADORES TEL. 637 30 13 Ext. 117



Gestión, Empleo y Desarrollo

Alcaldía Municipal – Paz de Ariporo

Nit: 800103659-8

Oficina de Planeación



839	1,142,751,365	1,241,896,448	269,613	ARBUSTO
840	1,142,751,753	1,241,897,649	269,475	ARBOL
841	1,142,755,749	1,241,899,940	269,477	PALMA
842	1,142,760,027	1,241,902,673	269,294	PALMA
843	1,142,761,227	1,241,903,245	269,511	ARBOL
844	1,142,762,832	1,241,904,272	269,624	ARBUSTO
845	1,142,765,882	1,241,905,952	269,349	POSTE BT
846	1,142,767,380	1,241,906,844	269,482	ARBOL
847	1,142,719,498	1,241,907,707	269,760	PARAMENT
848	1,142,714,421	1,241,916,189	269,415	PARAMENT
849	1,142,704,184	1,241,934,027	269,175	PARAMENT
850	1,142,703,720	1,241,933,668	269,133	ANDEN
851	1,142,713,805	1,241,915,911	269,210	ANDEN
852	1,142,705,151	1,241,930,149	268,876	POSTE BT
853	1,142,723,243	1,241,898,719	269,278	POSTE BT
854	1,142,755,908	1,241,913,360	269,288	PARAMENT
D11	1,142,803,963	1,241,932,617	268,532	DELTA
855	1,142,755,796	1,241,913,617	269,115	PARAMENT
856	1,142,769,314	1,241,921,261	268,953	PARAMENT
857	1,142,782,886	1,241,928,982	268,948	PARAMENT
858	1,142,795,835	1,241,936,426	268,689	PARAMENT
859	1,142,758,030	1,241,911,220	268,034	MATERA
860	1,142,758,897	1,241,911,726	268,036	MATERA
861	1,142,757,627	1,241,911,882	269,443	MATERA
862	1,142,757,668	1,241,911,807	269,451	MATERA
863	1,142,758,032	1,241,911,186	269,452	MATERA
864	1,142,762,036	1,241,913,532	269,390	MATERA
865	1,142,762,891	1,241,914,015	269,403	MATERA
866	1,142,762,257	1,241,914,206	269,496	ARBOL
867	1,142,758,385	1,241,911,857	269,522	ARBUSTO
868	1,142,767,182	1,241,916,471	269,357	MATERA
869	1,142,766,819	1,241,917,271	269,358	MATERA
870	1,142,768,078	1,241,916,986	269,343	MATERA
871	1,142,777,974	1,241,923,780	269,374	MATERA
872	1,142,778,588	1,241,924,141	269,359	MATERA
873	1,142,778,973	1,241,923,571	269,355	MATERA
874	1,142,780,084	1,241,925,071	269,364	MATERA
875	1,142,780,735	1,241,925,442	269,367	MATERA
876	1,142,781,135	1,241,924,878	269,361	MATERA

OFICINA DE PLANEACIÓN - ALCALDIA DE PAZ DE ARIPORO

DIRECCIÓN CARRERA 10 PARQUE LOS LIBERTADORES TEL. 637 30 13 Ext. 117



Gestión, Empleo y Desarrollo

Alcaldía Municipal – Paz de Ariporo

Nit: 800103659-8


Oficina de Planeación



877	1,142,783,034	1,241,926,745	269,352	MATERA
878	1,142,783,696	1,241,927,115	269,350	MATERA
879	1,142,783,465	1,241,926,124	269,354	MATERA
880	1,142,778,607	1,241,923,704	269,045	MATERA
881	1,142,780,681	1,241,924,960	269,123	PALMA
882	1,142,789,151	1,241,929,767	268,760	ARBOL
883	1,142,796,446	1,241,933,313	268,664	SARD
884	1,142,797,871	1,241,935,139	268,597	SARD
885	1,142,797,483	1,241,936,965	268,586	SARD
886	1,142,774,167	1,241,910,817	269,187	ARBUSTO
887	1,142,778,052	1,241,913,530	269,125	ARBUSTO
888	1,142,779,781	1,241,914,096	269,400	PALMA
889	1,142,780,780	1,241,914,736	269,454	ARBUSTO
890	1,142,784,598	1,241,916,923	269,414	ARBUSTO
891	1,142,787,158	1,241,918,379	269,219	ARBUSTO
892	1,142,789,229	1,241,919,514	269,229	ARBUSTO
893	1,142,791,894	1,241,921,078	269,258	POSTE BT
894	1,142,792,748	1,241,921,522	269,274	PALMA
895	1,142,797,944	1,241,924,602	269,088	PALMA
896	1,142,795,883	1,241,923,375	269,235	ARBOL
897	1,142,797,878	1,241,926,050	268,825	SARD
898	1,142,799,759	1,241,925,571	268,831	SARD
899	1,142,799,491	1,241,923,647	268,850	SARD
900	1,142,793,646	1,241,909,580	268,931	PARAMENT
901	1,142,801,661	1,241,914,128	268,940	PARAMENT
902	1,142,806,132	1,241,916,558	268,796	PARAMENT
903	1,142,807,427	1,241,916,078	268,790	PARAMENT
904	1,142,810,056	1,241,911,733	268,921	PARAMENT
905	1,142,805,594	1,241,919,099	268,855	SARD
906	1,142,807,034	1,241,919,191	268,821	SARD
907	1,142,808,409	1,241,918,493	268,796	SARD
908	1,142,805,404	1,241,929,880	268,520	POZO
909	1,142,787,065	1,241,951,878	268,874	PARAMENT
910	1,142,781,032	1,241,962,404	268,770	PARAMENT
911	1,142,772,653	1,241,976,861	268,484	PARAMENT
912	1,142,767,674	1,241,985,455	268,340	PARAMENT
913	1,142,762,014	1,241,995,199	267,941	PARAMENT
914	1,142,755,226	1,242,007,153	267,678	PARAMENT
915	1,142,755,411	1,242,007,989	267,540	ANDEN

OFICINA DE PLANEACIÓN - ALCALDIA DE PAZ DE ARIPORO

DIRECCIÓN CARRERA 10 PARQUE LOS LIBERTADORES TEL. 637 30 13 Ext. 117



Gestión, Empleo y Desarrollo

Alcaldía Municipal – Paz de Ariporo

Nit: 800103659-8


Oficina de Planeación



916	1,142,754,145	1,242,008,896	267,582	SARD
917	1,142,755,377	1,242,009,069	267,551	SARD
918	1,142,756,462	1,242,008,427	267,565	SARD
919	1,142,768,078	1,241,985,768	268,010	ANDEN
920	1,142,768,488	1,241,985,990	268,168	ANDEN
921	1,142,773,471	1,241,977,211	268,064	POSTE TEL
922	1,142,773,958	1,241,977,225	268,297	ANDEN
923	1,142,783,612	1,241,960,325	268,424	ANDEN
924	1,142,783,818	1,241,960,287	268,817	ANDEN
925	1,142,788,242	1,241,952,550	268,824	ANDEN
926	1,142,793,733	1,241,942,052	268,566	POSTE TEL
927	1,142,806,777	1,241,939,444	268,682	SARD
928	1,142,805,448	1,241,939,086	268,675	SARD
929	1,142,804,344	1,241,939,901	268,651	SARD
930	1,142,804,366	1,241,943,639	268,818	PARAMENT
931	1,142,800,074	1,241,950,947	268,706	PARAMENT
932	1,142,796,298	1,241,957,599	268,478	PARAMENT
933	1,142,792,262	1,241,964,770	268,658	PARAMENT
934	1,142,788,214	1,241,971,473	268,447	PARAMENT
935	1,142,785,309	1,241,976,426	268,517	PARAMENT
936	1,142,779,383	1,241,986,613	268,056	PARAMENT
937	1,142,774,346	1,241,995,485	268,053	PARAMENT
938	1,142,767,985	1,242,006,563	267,772	PARAMENT
939	1,142,764,667	1,242,012,485	267,756	PARAMENT
940	1,142,763,327	1,242,012,755	267,629	SARD
941	1,142,767,127	1,242,006,398	267,813	ANDEN
942	1,142,768,066	1,242,003,405	267,974	ANDEN
943	1,142,770,673	1,241,999,109	267,953	POSTE BT
944	1,142,772,942	1,241,994,760	267,974	ANDEN
945	1,142,772,874	1,241,994,623	267,997	ANDEN
946	1,142,775,476	1,241,990,884	268,021	ARBUSTO
947	1,142,777,947	1,241,985,840	268,038	ANDEN
948	1,142,786,449	1,241,972,101	268,409	POSTE BT
949	1,142,791,228	1,241,964,050	268,467	ANDEN
950	1,142,795,351	1,241,956,941	268,456	ANDEN
951	1,142,799,030	1,241,950,323	268,650	ANDEN
952	1,142,801,897	1,241,945,923	268,747	POSTE BT
953	1,142,804,803	1,241,940,296	268,729	ANDEN
954	1,142,805,799	1,241,939,837	268,688	ARBOL

OFICINA DE PLANEACIÓN - ALCALDIA DE PAZ DE ARIPORO

DIRECCIÓN CARRERA 10 PARQUE LOS LIBERTADORES TEL. 637 30 13 Ext. 117



Gestión, Empleo y Desarrollo

Alcaldía Municipal – Paz de Ariporo

Nit: 800103659-8


Oficina de Planeación



955	1,142,811,256	1,241,947,555	268,774	PARAMENT
956	1,142,812,259	1,241,945,821	268,764	PARAMENT
957	1,142,810,781	1,241,942,471	268,747	ARBOL
958	1,142,814,866	1,241,947,276	268,802	ARBOL
959	1,142,814,867	1,241,947,277	268,802	PARAMENT
960	1,142,818,407	1,241,949,314	268,821	PARAMENT
961	1,142,820,311	1,241,947,397	269,328	MATERA
962	1,142,819,921	1,241,948,231	269,338	MATERA
963	1,142,820,633	1,241,948,649	269,328	MATERA
964	1,142,823,288	1,241,950,116	269,336	MATERA
965	1,142,823,773	1,241,949,382	269,345	MATERA
966	1,142,823,964	1,241,950,600	269,332	MATERA
967	1,142,826,903	1,241,952,150	269,326	MATERA
968	1,142,827,307	1,241,951,442	269,322	MATERA
969	1,142,827,596	1,241,952,483	269,312	MATERA
970	1,142,827,347	1,241,951,945	269,146	ARBOL
971	1,142,823,756	1,241,949,984	269,164	ARBOL
972	1,142,820,399	1,241,947,899	269,182	ARBOL
973	1,142,828,505	1,241,955,032	268,748	PARAMENT
974	1,142,833,089	1,241,957,719	268,496	PARAMENT
975	1,142,842,056	1,241,962,833	268,498	PARAMENT
976	1,142,850,958	1,241,968,051	268,639	PARAMENT
977	1,142,857,055	1,241,971,560	268,642	PARAMENT
978	1,142,863,545	1,241,975,416	268,610	PARAMENT
979	1,142,874,424	1,241,981,825	268,440	PARAMENT
980	1,142,825,790	1,241,907,235	269,419	PARAMENT
981	1,142,829,280	1,241,901,062	269,451	PARAMENT
982	1,142,817,207	1,241,922,943	269,232	PARAMENT
983	1,142,826,733	1,241,928,572	269,208	PARAMENT
984	1,142,832,975	1,241,932,189	268,626	PARAMENT
985	1,142,840,774	1,241,936,594	268,915	PARAMENT
986	1,142,814,736	1,241,922,259	268,791	SARD
987	1,142,814,778	1,241,924,177	268,859	SARD
988	1,142,815,804	1,241,925,428	268,897	SARD
989	1,142,814,610	1,241,932,442	268,661	SARD
990	1,142,812,647	1,241,932,705	268,716	SARD
991	1,142,813,845	1,241,935,392	268,667	SARD
992	1,142,814,163	1,241,933,834	269,233	ARBUSTO
993	1,142,817,602	1,241,935,900	268,949	ARBOL

OFICINA DE PLANEACIÓN - ALCALDIA DE PAZ DE ARIPORO

DIRECCIÓN CARRERA 10 PARQUE LOS LIBERTADORES TEL. 637 30 13 Ext. 117



Gestión, Empleo y Desarrollo

Alcaldía Municipal – Paz de Ariporo

Nit: 800103659-8

Oficina de Planeación



994	1,142,817,881	1,241,936,061	268,966	POSTE BT
995	1,142,821,467	1,241,938,075	268,990	ARBUSTO
996	1,142,825,612	1,241,940,675	268,775	ARBOL
997	1,142,828,434	1,241,942,144	269,021	ARBUSTO
998	1,142,833,153	1,241,944,989	269,016	ARBUSTO
999	1,142,838,433	1,241,948,153	268,958	ARBOL
1000	1,142,841,667	1,241,949,677	268,866	ARBOL
1001	1,142,845,004	1,241,951,724	269,082	POSTE BT
1002	1,142,849,796	1,241,954,372	269,192	ARBUSTO
1003	1,142,882,969	1,241,978,855	268,390	POZO
1004	1,142,882,832	1,241,983,211	268,351	POZO
D12	1,142,884,202	1,241,978,161	268,400	DELTA
1005	1,142,855,190	1,241,957,498	268,914	ARBUSTO
1006	1,142,861,518	1,241,961,257	268,817	ARBUSTO
1007	1,142,867,231	1,241,964,666	268,978	ARBUSTO
1008	1,142,871,424	1,241,967,020	268,668	POSTE BT
1009	1,142,873,196	1,241,967,881	268,794	ARBUSTO
1010	1,142,876,994	1,241,970,380	268,865	ARBUSTO
1011	1,142,876,280	1,241,971,432	268,572	SARD
1012	1,142,878,121	1,241,971,001	268,582	SARD
1013	1,142,877,591	1,241,968,903	268,584	SARD
1014	1,142,846,404	1,241,943,397	267,256	ARBOL
1015	1,142,853,195	1,241,944,011	268,771	PARAMENT
1016	1,142,862,492	1,241,949,387	268,834	PARAMENT
1017	1,142,873,292	1,241,955,555	268,866	PARAMENT
1018	1,142,885,363	1,241,962,549	268,934	PARAMENT
1019	1,142,803,607	1,241,933,183	268,520	POZO
1020	1,142,805,414	1,241,929,889	268,503	POZO
1021	1,142,895,804	1,241,943,924	269,101	PARAMENT
1022	1,142,902,419	1,241,932,053	269,399	PARAMENT
1023	1,142,909,093	1,241,919,960	269,878	PARAMENT
1024	1,142,912,144	1,241,914,397	269,831	PARAMENT
1025	1,142,918,519	1,241,902,391	270,385	PARAMENT
1026	1,142,922,781	1,241,894,094	270,590	PARAMENT
1027	1,142,924,944	1,241,893,068	270,544	ANDEN
1028	1,142,919,693	1,241,902,913	270,556	ANDEN
1029	1,142,920,148	1,241,903,124	270,128	ANDEN
1030	1,142,925,412	1,241,893,353	270,183	ANDEN
1031	1,142,919,741	1,241,903,018	270,045	ANDEN

OFICINA DE PLANEACIÓN - ALCALDIA DE PAZ DE ARIPORO

DIRECCIÓN CARRERA 10 PARQUE LOS LIBERTADORES TEL. 637 30 13 Ext. 117



Gestión, Empleo y Desarrollo

Alcaldía Municipal – Paz de Ariporo

Nit: 800103659-8

Oficina de Planeación



1032	1,142,913,263	1,241,914,913	270,020	ANDEN
1033	1,142,913,230	1,241,914,969	269,787	ANDEN
1034	1,142,911,741	1,241,918,598	269,570	ARBUSTO
1035	1,142,910,128	1,241,920,645	269,767	ANDEN
1036	1,142,909,546	1,241,920,402	269,541	ANDEN
1037	1,142,906,348	1,241,926,303	269,499	ANDEN
1038	1,142,907,415	1,241,927,075	269,450	ANDEN
1039	1,142,904,157	1,241,933,027	269,437	ANDEN
1040	1,142,904,112	1,241,933,027	269,438	ANDEN
1041	1,142,904,008	1,241,932,552	269,390	ARBUSTO
1042	1,142,903,348	1,241,932,031	269,458	POSTE MT
1043	1,142,896,562	1,241,944,379	269,095	ANDEN
1044	1,142,885,056	1,241,964,823	268,833	ANDEN
1045	1,142,884,764	1,241,965,536	268,652	ARBOL
1046	1,142,872,029	1,241,957,677	268,828	ANDEN
1047	1,142,895,712	1,241,967,953	268,774	PARAMENT
1048	1,142,899,771	1,241,960,934	268,790	PARAMENT
1049	1,142,895,364	1,241,966,604	268,741	POSTE TEL
1050	1,142,893,275	1,241,967,078	268,671	SARD
1051	1,142,893,293	1,241,969,336	268,671	SARD
1052	1,142,894,594	1,241,970,970	268,670	SARD
1053	1,142,866,556	1,241,995,922	268,271	PARAMENT
1054	1,142,864,535	1,241,999,388	268,239	PARAMENT
1055	1,142,862,574	1,242,002,766	268,283	PARAMENT
1056	1,142,858,750	1,242,008,480	268,088	PARAMENT
1057	1,142,859,137	1,242,008,961	268,066	PARAMENT
1058	1,142,855,947	1,242,014,668	267,629	PARAMENT
1059	1,142,858,698	1,242,015,049	267,760	ARBUSTO
1060	1,142,860,354	1,242,009,625	268,156	ANDEN
1061	1,142,863,767	1,242,003,599	268,181	ANDEN
1062	1,142,864,101	1,242,003,541	268,245	ANDEN
1063	1,142,867,875	1,241,996,647	268,225	ANDEN
1064	1,142,869,487	1,241,993,588	268,378	ANDEN
1065	1,142,869,875	1,241,990,779	268,292	ANDEN
1066	1,142,872,016	1,241,990,752	268,415	ARBOL
1067	1,142,873,089	1,241,987,113	268,314	POSTE MT
1068	1,142,874,808	1,241,982,148	268,362	ANDEN
1069	1,142,876,320	1,241,979,322	268,394	SARD
1070	1,142,884,304	1,241,987,661	268,531	PARAMENT

OFICINA DE PLANEACIÓN - ALCALDIA DE PAZ DE ARIPORO

DIRECCIÓN CARRERA 10 PARQUE LOS LIBERTADORES TEL. 637 30 13 Ext. 117



Gestión, Empleo y Desarrollo

Alcaldía Municipal – Paz de Ariporo

Nit: 800103659-8

Oficina de Planeación



1071	1,142,877,244	1,241,999,502	268,467	PARAMENT
1072	1,142,882,680	1,241,986,315	268,487	SARD
1073	1,142,885,132	1,241,984,788	268,511	SARD
1074	1,142,887,194	1,241,985,311	268,517	SARD
1075	1,142,892,209	1,241,992,253	268,436	PARAMENT
1076	1,142,899,163	1,241,996,377	268,403	PARAMENT
1077	1,142,905,670	1,242,000,168	268,381	PARAMENT
1078	1,142,912,788	1,242,004,373	268,290	PARAMENT
1079	1,142,933,851	1,242,016,780	268,504	CERCA
1080	1,142,942,383	1,242,021,603	268,254	PARAMENT
1081	1,142,944,575	1,242,022,943	267,740	PARAMENT
1082	1,142,955,305	1,242,029,378	267,932	PARAMENT
1083	1,142,890,547	1,241,979,107	268,589	SARD
1084	1,142,890,258	1,241,977,750	268,597	SARD
1085	1,142,891,535	1,241,977,423	268,607	SARD
1086	1,142,893,696	1,241,979,835	268,647	PALMA
1087	1,142,895,294	1,241,980,418	268,584	ARBUSTO
1088	1,142,896,952	1,241,981,649	268,547	PALMA
1089	1,142,898,301	1,241,982,518	268,533	POSTE BT
1090	1,142,902,651	1,241,985,211	268,575	ARBUSTO
1091	1,142,907,893	1,241,988,250	268,726	ARBOL
1092	1,142,913,786	1,241,991,394	268,663	PALMA
1093	1,142,914,689	1,241,992,245	268,883	ARBUSTO
1094	1,142,918,928	1,241,994,623	268,810	ARBUSTO
1095	1,142,928,978	1,242,000,292	268,811	ARBOL
1096	1,142,930,389	1,242,001,152	268,777	POSTE BT
1097	1,142,934,999	1,242,003,876	268,820	PALMA
1098	1,142,903,248	1,241,972,332	268,777	PARAMENT
1099	1,142,907,506	1,241,974,774	268,786	PARAMENT
1100	1,142,909,760	1,241,976,014	268,795	PARAMENT
1101	1,142,932,213	1,241,988,447	268,539	PARAMENT
D13	1,142,965,348	1,242,025,826	268,007	DELTA
1102	1,142,939,802	1,242,006,566	268,372	ARBUSTO
1103	1,142,945,048	1,242,009,463	268,405	PALMA
1104	1,142,959,902	1,242,018,252	268,318	ARBOL
1105	1,142,959,946	1,242,019,228	268,274	SARD
1106	1,142,961,245	1,242,018,778	268,283	SARD
1107	1,142,960,952	1,242,017,564	268,282	SARD
1108	1,142,958,540	1,242,017,500	268,518	POSTE BT

OFICINA DE PLANEACIÓN - ALCALDIA DE PAZ DE ARIPORO

DIRECCIÓN CARRERA 10 PARQUE LOS LIBERTADORES TEL. 637 30 13 Ext. 117



Gestión, Empleo y Desarrollo

Alcaldía Municipal – Paz de Ariporo

Nit: 800103659-8


Oficina de Planeación



1109	1,142,948,298	1,241,997,710	268,592	PARAMENT
1110	1,142,936,568	1,241,993,279	268,515	ANDEN
1111	1,142,947,615	1,241,999,243	268,565	ANDEN
1112	1,142,942,771	1,241,997,623	268,479	PALMA
1113	1,142,946,609	1,241,999,592	268,471	PALMA
1114	1,142,948,808	1,242,000,861	268,418	PALMA
1115	1,142,953,090	1,242,003,691	268,338	PALMA
1116	1,142,956,714	1,242,005,733	268,315	PALMA
1117	1,142,966,684	1,242,008,484	268,318	CERRAMIENO
1118	1,142,966,081	1,242,012,372	268,366	SARD
1119	1,142,968,357	1,242,012,370	268,349	SARD
1120	1,142,970,150	1,242,010,925	268,343	SARD
1121	1,142,944,939	1,242,020,951	268,383	ARBOL
1122	1,142,949,643	1,242,023,637	267,918	ARBUSTO
1123	1,142,952,309	1,242,025,283	267,998	ARBUSTO
1124	1,142,958,204	1,242,026,447	268,195	SARD
1125	1,142,959,211	1,242,028,143	268,194	SARD
1126	1,142,959,126	1,242,030,378	268,214	SARD
1127	1,142,971,579	1,242,002,359	268,525	POSTE BT
1128	1,142,989,965	1,241,966,554	268,208	CERRAMIENO
1129	1,142,995,719	1,241,957,683	268,268	CERRAMIENO
1130	1,142,979,317	1,242,016,756	268,405	PARAMENT
1131	1,142,988,642	1,242,022,322	268,473	PARAMENT
1132	1,142,988,642	1,242,022,777	268,427	PARAMENT
1133	1,142,992,155	1,242,024,666	268,423	PARAMENT
1134	1,142,996,053	1,242,025,485	268,418	PARAMENT
1135	1,142,995,550	1,242,026,487	268,419	PARAMENT
1136	1,142,977,408	1,242,018,825	268,341	SARD
1137	1,142,976,036	1,242,017,138	268,338	SARD
1138	1,142,976,170	1,242,014,476	268,335	SARD
1139	1,142,976,642	1,242,017,030	268,309	POSTE TEL
1140	1,142,977,098	1,242,017,024	268,283	POSTE TEL
1141	1,142,978,762	1,242,017,367	268,397	ANDEN
1142	1,142,988,408	1,242,023,176	268,390	ANDEN
1143	1,142,988,165	1,242,023,574	268,395	ANDEN
1144	1,142,995,242	1,242,027,399	266,981	ANDEN
1145	1,142,995,247	1,242,027,399	268,401	ANDEN
1146	1,142,993,238	1,242,027,739	268,418	ARBOL
1147	1,142,991,035	1,242,026,458	268,430	ARBOL

OFICINA DE PLANEACIÓN - ALCALDIA DE PAZ DE ARIPORO

DIRECCIÓN CARRERA 10 PARQUE LOS LIBERTADORES TEL. 637 30 13 Ext. 117



Gestión, Empleo y Desarrollo

Alcaldía Municipal – Paz de Ariporo

Nit: 800103659-8

Oficina de Planeación



1148	1,142,976,749	1,242,014,968	268,291	ANDEN
1149	1,142,980,107	1,242,009,114	268,343	ANDEN
1150	1,142,940,714	1,242,055,801	267,937	PARAMENT
1151	1,142,933,744	1,242,068,906	267,850	PARAMENT
1152	1,142,931,275	1,242,073,789	267,669	PARAMENT
1153	1,142,927,376	1,242,080,781	267,510	PARAMENT
1154	1,142,923,920	1,242,086,930	267,426	PARAMENT
1155	1,142,917,684	1,242,098,239	267,200	PARAMENT
1156	1,142,917,972	1,242,099,059	267,201	ANDEN
1157	1,142,923,167	1,242,091,236	267,294	POSTE BT
1158	1,142,927,839	1,242,080,969	267,496	ANDEN
1159	1,142,931,578	1,242,074,037	267,456	ANDEN
1160	1,142,933,927	1,242,073,141	267,789	ARBOL
1161	1,142,935,794	1,242,069,899	267,808	ANDEN
1162	1,142,942,610	1,242,056,786	267,775	ANDEN
1163	1,142,939,557	1,242,061,218	267,805	POSTE BT
1164	1,142,946,215	1,242,047,709	268,066	ARBUSTO
1165	1,142,948,392	1,242,042,921	267,884	ANDEN
1166	1,142,954,128	1,242,035,274	267,990	ARBOL
1167	1,142,954,950	1,242,033,122	267,957	POSTE BT
1168	1,142,955,993	1,242,029,227	267,928	ANDEN
1169	1,142,959,124	1,242,030,530	268,183	SARD
1170	1,142,959,270	1,242,028,288	268,160	SARD
1171	1,142,958,160	1,242,026,443	268,173	SARD
1172	1,142,965,155	1,242,034,010	268,092	SARD
1173	1,142,967,533	1,242,032,553	268,154	SARD
1174	1,142,969,313	1,242,032,764	268,169	SARD
1175	1,142,967,881	1,242,036,730	268,093	PARAMENT
1176	1,142,961,799	1,242,047,560	268,074	PARAMENT
1177	1,142,957,885	1,242,054,248	266,615	CERRAMIENO
1178	1,142,947,185	1,242,074,569	267,844	PARAMENT
1179	1,142,939,959	1,242,087,595	267,622	PARAMENT
1180	1,142,929,929	1,242,104,894	265,841	PARAMENT
1181	1,142,939,217	1,242,087,182	267,665	ANDEN
1182	1,142,938,945	1,242,087,012	267,622	ANDEN
1183	1,142,946,008	1,242,073,914	267,789	ANDEN
1184	1,142,946,643	1,242,074,006	267,713	ANDEN
1185	1,142,956,991	1,242,053,905	267,975	ANDEN
1186	1,142,961,215	1,242,047,181	268,022	ANDEN

OFICINA DE PLANEACIÓN - ALCALDIA DE PAZ DE ARIPORO

DIRECCIÓN CARRERA 10 PARQUE LOS LIBERTADORES TEL. 637 30 13 Ext. 117



Gestión, Empleo y Desarrollo

Alcaldía Municipal – Paz de Ariporo

Nit: 800103659-8


Oficina de Planeación



1187	1,142,967,665	1,242,035,855	268,063	ANDEN
1188	1,142,964,322	1,242,038,700	267,970	ARBUSTO
1189	1,142,961,953	1,242,042,863	268,020	ARBUSTO
1190	1,142,959,910	1,242,046,455	268,222	ARBUSTO
1191	1,142,956,687	1,242,050,645	269,456	ARBUSTO
1192	1,142,956,719	1,242,050,723	268,017	ARBUSTO
1193	1,142,957,010	1,242,052,144	267,948	ARBUSTO
1194	1,142,953,349	1,242,057,731	267,988	ARBOL
1195	1,142,950,693	1,242,061,429	267,797	ARBUSTO
1196	1,142,951,041	1,242,062,450	267,776	ARBUSTO
1197	1,142,949,359	1,242,065,732	267,920	ARBUSTO
1198	1,142,948,449	1,242,066,244	268,072	ARBOL
1199	1,142,949,210	1,242,066,872	267,750	POSTE TEL
1200	1,142,946,001	1,242,070,461	267,886	ARBUSTO
1201	1,142,945,394	1,242,071,166	268,020	ARBUSTO
1202	1,142,929,918	1,242,104,958	267,374	PARAMENT
1203	1,142,978,205	1,242,042,725	268,135	PARAMENT
1204	1,142,985,262	1,242,046,518	268,168	CERRAMIENO
1205	1,142,985,557	1,242,046,275	268,374	ANTEJARDIN
1206	1,142,994,612	1,242,051,135	268,313	ANTEJARDIN
1207	1,142,993,302	1,242,053,276	268,203	PARAMENT
1208	1,142,978,502	1,242,042,231	268,128	ANDEN
1209	1,142,986,015	1,242,045,388	268,370	ANDEN
1210	1,142,994,994	1,242,050,223	268,492	ANDEN
1211	1,142,989,844	1,242,046,184	268,441	ARBUSTO
1212	1,142,987,648	1,242,044,995	268,161	ARBUSTO
1213	1,142,978,397	1,242,039,772	268,227	ARBUSTO
1214	1,142,972,526	1,242,036,482	268,147	ARBUSTO
1215	1,142,974,343	1,242,027,548	266,800	SARD
1216	1,142,973,981	1,242,026,295	266,810	SARD
1217	1,142,975,319	1,242,025,845	266,817	SARD
1218	1,142,975,558	1,242,027,090	268,483	ARBOL
1219	1,142,975,316	1,242,025,860	268,241	SARD
1220	1,142,973,984	1,242,026,305	268,234	SARD
1221	1,142,974,327	1,242,027,547	268,216	SARD
1222	1,142,977,539	1,242,028,397	268,550	ARBUSTO
1223	1,142,979,213	1,242,029,411	268,532	ARBUSTO
1224	1,142,984,136	1,242,032,154	268,394	POSTE BT
1225	1,142,985,163	1,242,032,717	268,609	ARBOL

OFICINA DE PLANEACIÓN - ALCALDIA DE PAZ DE ARIPORO

DIRECCIÓN CARRERA 10 PARQUE LOS LIBERTADORES TEL. 637 30 13 Ext. 117



Gestión, Empleo y Desarrollo

Alcaldía Municipal – Paz de Ariporo

Nit: 800103659-8


Oficina de Planeación



1226	1,142,991,197	1,242,036,239	268,519	ARBOL
1227	1,142,995,993	1,242,038,954	268,441	ARBOL
1228	1,142,998,495	1,242,040,167	268,563	ARBOL
1229	1,143,001,488	1,242,041,944	268,770	ARBOL
1230	1,143,003,582	1,242,043,532	268,530	ARBUSTO
1231	1,143,006,495	1,242,045,135	268,721	ARBOL
1232	1,143,009,021	1,242,046,501	268,692	POSTE BT
1233	1,143,010,370	1,242,047,312	268,529	POSTE BT
1234	1,143,011,503	1,242,047,949	268,595	ARBOL
1235	1,143,014,042	1,242,049,400	268,833	ARBUSTO
1236	1,143,016,920	1,242,050,940	268,776	ARBOL
1237	1,143,024,675	1,242,055,519	268,724	ARBOL
1238	1,143,006,830	1,242,058,623	268,268	PARAMENT
1239	1,143,007,565	1,242,033,010	268,783	PARAMENT
1240	1,142,997,552	1,242,030,388	268,351	ARBOL
1241	1,143,048,618	1,242,073,510	268,207	DELTA
1242	1,143,048,133	1,242,074,355	268,208	POZO
D14	1,143,048,629	1,242,073,503	268,205	DELTA
1243	1,143,011,099	1,242,036,870	268,550	POSTE TEL
1244	1,143,018,793	1,242,039,150	268,435	PARAMENT
1245	1,143,026,642	1,242,043,414	268,405	PARAMENT
1246	1,143,033,683	1,242,047,289	268,399	PARAMENT
1247	1,143,049,735	1,242,055,940	268,320	CERCA
1248	1,143,048,695	1,242,059,944	268,517	SARD
1249	1,143,050,783	1,242,060,412	268,523	SARD
1250	1,143,053,353	1,242,058,900	268,482	SARD
1251	1,143,059,032	1,242,038,598	268,794	PARAMENT
1252	1,143,064,151	1,242,030,063	268,775	PARAMENT
1253	1,143,080,114	1,242,034,716	268,654	PARAMENT
1254	1,143,073,214	1,242,046,850	268,596	PARAMENT
1255	1,143,071,568	1,242,046,831	268,620	POSTE TEL
1256	1,143,055,776	1,242,047,916	268,347	POSTE BT
1257	1,143,045,989	1,242,057,094	268,506	POSTE TEL
1258	1,143,028,437	1,242,057,414	268,476	ARBUSTO
1259	1,143,029,480	1,242,058,137	268,465	PALMA
1260	1,143,037,073	1,242,062,712	268,543	POSTE BT
1261	1,143,040,631	1,242,064,794	268,544	ARBUSTO
1262	1,143,042,071	1,242,066,543	268,409	SARD
1263	1,143,043,545	1,242,066,172	268,399	SARD

OFICINA DE PLANEACIÓN - ALCALDIA DE PAZ DE ARIPORO

DIRECCIÓN CARRERA 10 PARQUE LOS LIBERTADORES TEL. 637 30 13 Ext. 117



Gestión, Empleo y Desarrollo

Alcaldía Municipal – Paz de Ariporo

Nit: 800103659-8


Oficina de Planeación



1264	1,143,043,026	1,242,064,781	268,422	SARD
1265	1,143,016,292	1,242,063,786	268,425	PARAMENT
1266	1,143,024,309	1,242,068,407	268,264	PARAMENT
1267	1,143,031,891	1,242,072,737	268,249	PARAMENT
1268	1,143,037,656	1,242,076,044	268,028	PARAMENT
1269	1,142,995,715	1,242,048,996	268,322	ANDEN
1270	1,142,996,932	1,242,049,153	268,402	ARBUSTO
1271	1,142,996,657	1,242,050,085	268,481	ARBOL
1272	1,143,001,054	1,242,052,233	268,343	ARBOL
1273	1,143,003,474	1,242,053,619	268,505	ARBOL
1274	1,143,005,931	1,242,054,919	268,506	ARBUSTO
1275	1,143,008,737	1,242,056,761	268,823	MATERA
1276	1,143,009,373	1,242,057,145	268,816	MATERA
1277	1,143,012,085	1,242,058,743	268,671	PALMA
1278	1,143,008,971	1,242,057,264	268,849	PALMA
1279	1,143,018,917	1,242,061,665	268,452	ARBUSTO
1280	1,143,023,024	1,242,064,137	268,401	ARBUSTO
1281	1,143,025,932	1,242,066,063	268,280	ARBOL
1282	1,143,028,356	1,242,067,538	268,348	ARBOL
1283	1,143,035,908	1,242,072,445	268,227	ARBOL
1284	1,143,032,109	1,242,072,396	268,011	ANDEN
1285	1,143,038,581	1,242,076,053	268,015	ANDEN
1286	1,143,041,046	1,242,074,061	268,343	SARD
1287	1,143,042,282	1,242,075,789	268,334	SARD
1288	1,143,042,171	1,242,078,078	268,342	SARD
1289	1,143,035,440	1,242,079,843	268,109	PARAMENT
1290	1,143,036,596	1,242,080,805	268,075	CERRAMIENO
1291	1,143,029,342	1,242,093,466	267,820	CERRAMIENO
1292	1,143,024,548	1,242,100,312	268,010	PARAMENT
1293	1,143,017,126	1,242,113,114	267,809	MURO
1294	1,143,013,109	1,242,120,562	267,628	PARAMENT
1295	1,143,008,055	1,242,129,628	267,329	PARAMENT
1296	1,143,006,653	1,242,132,149	267,354	PARAMENT
1297	1,143,000,135	1,242,141,981	267,330	PARAMENT
1298	1,143,017,852	1,242,113,214	267,725	ARBOL
1299	1,143,026,175	1,242,101,057	267,917	ANDEN
1300	1,143,030,249	1,242,094,113	267,988	ANDEN
1301	1,143,036,711	1,242,083,695	268,237	ARBUSTO
1302	1,143,037,752	1,242,081,550	268,076	ARBUSTO

OFICINA DE PLANEACIÓN - ALCALDIA DE PAZ DE ARIPORO

DIRECCIÓN CARRERA 10 PARQUE LOS LIBERTADORES TEL. 637 30 13 Ext. 117



Gestión, Empleo y Desarrollo

Alcaldía Municipal – Paz de Ariporo

Nit: 800103659-8


Oficina de Planeación



1303	1,143,037,031	1,242,080,043	268,141	POSTE BT
1304	1,143,038,475	1,242,080,062	268,179	VALVULA
1305	1,143,036,053	1,242,080,195	268,085	ANDEN
1306	1,143,077,547	1,242,035,195	268,759	ARBOL
1307	1,143,075,538	1,242,038,499	268,609	ARBOL
1308	1,143,074,230	1,242,039,441	268,492	ARBOL
1309	1,143,073,655	1,242,041,968	268,510	ARBOL
1310	1,143,080,076	1,242,031,670	268,731	ANDEN
1311	1,143,071,877	1,242,046,266	268,518	ANDEN
1312	1,143,071,466	1,242,045,999	268,497	ARBUSTO
1313	1,143,068,053	1,242,051,724	268,630	ARBOL
1314	1,143,064,433	1,242,062,537	268,426	MURO
1315	1,143,065,161	1,242,064,915	268,339	MURO
1316	1,143,059,477	1,242,062,399	268,513	SARD
1317	1,143,059,326	1,242,064,669	268,535	SARD
1318	1,143,060,671	1,242,066,639	268,534	SARD
1319	1,143,072,229	1,242,068,558	268,427	MURO
1320	1,143,072,257	1,242,069,097	268,509	PARAMENT
1321	1,143,081,239	1,242,073,871	268,575	PARAMENT
1322	1,143,082,197	1,242,074,340	268,509	PARAMENT
1323	1,143,081,900	1,242,074,946	268,481	PARAMENT
1324	1,143,091,712	1,242,080,370	268,445	PARAMENT
1325	1,143,095,082	1,242,081,053	268,642	PARAMENT
1326	1,143,101,489	1,242,084,294	268,813	PARAMENT
1327	1,143,101,490	1,242,084,294	268,812	PARAMENT
1328	1,143,091,431	1,242,080,763	268,446	ANDEN
1329	1,143,089,419	1,242,080,803	268,644	POSTE TEL
1330	1,143,083,997	1,242,078,640	268,587	ARBOL
1331	1,143,081,470	1,242,075,257	268,467	ANDEN
1332	1,143,080,232	1,242,075,609	268,573	ANDEN
1333	1,143,071,389	1,242,070,780	268,583	ANDEN
D15	1,142,778,248	1,241,797,688	270,476	DELTA
D16	1,142,932,028	1,241,891,212	270,121	DELTA
1334	1,142,707,522	1,241,742,632	270,537	PARAMENT
1335	1,142,717,848	1,241,749,425	270,612	PARAMENT
1336	1,142,725,711	1,241,754,524	270,606	PARAMENT
1337	1,142,737,023	1,241,761,694	270,613	PARAMENT
1338	1,142,743,710	1,241,766,312	270,811	PARAMENT
1339	1,142,753,722	1,241,772,790	270,745	PARAMENT

OFICINA DE PLANEACIÓN - ALCALDIA DE PAZ DE ARIPORO

DIRECCIÓN CARRERA 10 PARQUE LOS LIBERTADORES TEL. 637 30 13 Ext. 117



Gestión, Empleo y Desarrollo

Alcaldía Municipal – Paz de Ariporo

Nit: 800103659-8


Oficina de Planeación



1340	1,142,756,932	1,241,774,906	270,751	PARAMENT
1341	1,142,759,097	1,241,776,280	270,730	PARAMENT
1342	1,142,761,152	1,241,777,651	270,544	PARAMENT
1343	1,142,776,562	1,241,787,308	270,562	PARAMENT
1344	1,142,716,385	1,241,767,816	270,532	PARAMENT
1345	1,142,731,375	1,241,776,854	270,511	PARAMENT
1346	1,142,746,812	1,241,786,508	270,547	PARAMENT
1347	1,142,758,152	1,241,793,580	270,231	PARAMENT
1348	1,142,762,779	1,241,796,547	270,239	PARAMENT
1349	1,142,768,879	1,241,800,386	270,202	PARAMENT
1350	1,142,762,700	1,241,811,079	270,103	PARAMENT
1351	1,142,782,250	1,241,778,053	270,562	PARAMENT
1352	1,142,782,652	1,241,778,348	270,504	ANDEN
1353	1,142,776,755	1,241,788,059	270,519	ANDEN
1354	1,142,763,233	1,241,811,636	270,067	ANDEN
1355	1,142,769,750	1,241,800,120	270,208	ANDEN
1356	1,142,760,808	1,241,778,134	270,525	ANDEN
1357	1,142,759,951	1,241,779,211	270,523	ANDEN
1358	1,142,752,745	1,241,774,541	270,660	ANDEN
1359	1,142,753,456	1,241,773,289	270,483	ANDEN
1360	1,142,758,444	1,241,793,213	270,237	ANDEN
1361	1,142,743,250	1,241,766,770	270,475	ANDEN
1362	1,142,741,960	1,241,768,585	270,513	ANDEN
1363	1,142,735,436	1,241,764,165	270,569	ANDEN
1364	1,142,735,509	1,241,763,936	270,552	ANDEN
1365	1,142,717,081	1,241,751,808	270,498	ANDEN
1366	1,142,717,976	1,241,750,323	270,498	ANDEN
1367	1,142,715,081	1,241,748,463	270,508	ANDEN
1368	1,142,714,264	1,241,749,735	270,384	ANDEN
1369	1,142,705,407	1,241,744,594	270,443	SARD
1370	1,142,704,572	1,241,743,019	270,444	SARD
1371	1,142,705,020	1,241,741,846	270,446	SARD
1372	1,142,758,541	1,241,792,977	270,547	ANDEN
1373	1,142,731,839	1,241,776,334	270,420	ANDEN
1374	1,142,718,672	1,241,768,281	270,452	ANDEN
1375	1,142,717,610	1,241,765,732	270,512	ANDEN
1376	1,142,712,361	1,241,762,811	270,516	ANDEN
1377	1,142,716,557	1,241,750,166	270,473	POSTE BT
1378	1,142,743,222	1,241,767,486	270,436	POSTE MT

OFICINA DE PLANEACIÓN - ALCALDIA DE PAZ DE ARIPORO

DIRECCIÓN CARRERA 10 PARQUE LOS LIBERTADORES TEL. 637 30 13 Ext. 117



Gestión, Empleo y Desarrollo

Alcaldía Municipal – Paz de Ariporo

Nit: 800103659-8

Oficina de Planeación



1379	1,142,772,303	1,241,786,552	270,348	POSTE BT
1380	1,142,777,907	1,241,787,667	270,584	POSTE TEL
1381	1,142,785,356	1,241,775,729	270,590	POSTE TEL
1382	1,142,779,037	1,241,788,887	270,593	SARD
1383	1,142,777,406	1,241,790,077	270,580	SARD
1384	1,142,775,415	1,241,789,955	270,575	SARD
1385	1,142,770,703	1,241,787,170	270,339	ARBUSTO
1386	1,142,768,192	1,241,785,986	270,410	ARBUSTO
1387	1,142,761,257	1,241,780,204	270,481	ARBUSTO
1388	1,142,757,155	1,241,777,665	270,412	ARBUSTO
1389	1,142,753,931	1,241,775,539	270,512	ARBUSTO
1390	1,142,779,919	1,241,787,417	270,405	PAVIMENTO
1391	1,142,785,908	1,241,791,006	270,539	PAVIMENTO
1392	1,142,703,050	1,241,742,854	270,235	PAVIMENTO
1393	1,142,698,547	1,241,750,870	270,106	PAVIMENTO
1394	1,142,718,063	1,241,764,232	270,912	ARBOL
1395	1,142,716,180	1,241,764,169	270,560	ARBOL
1396	1,142,735,207	1,241,775,804	270,725	ARBOL
1397	1,142,741,186	1,241,780,452	270,382	ARBOL
1398	1,142,749,412	1,241,785,360	270,425	ARBOL
1399	1,142,756,722	1,241,789,934	270,614	ARBOL
1400	1,142,761,420	1,241,793,170	270,615	ARBOL
1401	1,142,770,669	1,241,799,581	270,308	POSTE TEL
1402	1,142,769,883	1,241,801,479	270,136	POSTE TEL
1403	1,142,764,217	1,241,812,062	270,095	POSTE TEL
1404	1,142,770,286	1,241,803,928	270,204	PAVIMENTO
1405	1,142,776,230	1,241,807,486	270,224	PAVIMENTO
1406	1,142,778,000	1,241,804,617	270,494	SARD
1407	1,142,780,117	1,241,803,183	270,509	SARD
1408	1,142,782,208	1,241,803,599	270,457	SARD
1409	1,142,756,857	1,241,823,441	270,649	MATERA
1410	1,142,755,973	1,241,822,917	270,642	MATERA
1411	1,142,755,211	1,241,824,221	270,654	MATERA
1412	1,142,754,187	1,241,828,000	270,619	MATERA
1413	1,142,753,307	1,241,827,488	270,614	MATERA
1414	1,142,753,432	1,241,829,299	270,598	MATERA
1415	1,142,751,241	1,241,833,454	270,114	ANDEN
1416	1,142,757,514	1,241,822,682	270,129	ANDEN
1417	1,142,753,643	1,241,828,179	270,712	PALMA

OFICINA DE PLANEACIÓN - ALCALDIA DE PAZ DE ARIPORO

DIRECCIÓN CARRERA 10 PARQUE LOS LIBERTADORES TEL. 637 30 13 Ext. 117



Gestión, Empleo y Desarrollo

Alcaldía Municipal – Paz de Ariporo

Nit: 800103659-8


Oficina de Planeación



1418	1,142,758,081	1,241,845,636	270,084	PARAMENT
1419	1,142,765,101	1,241,833,964	270,324	PARAMENT
1420	1,142,765,777	1,241,834,387	270,343	PARAMENT
1421	1,142,763,366	1,241,832,991	269,978	ANTEJARDIN
1422	1,142,757,847	1,241,842,374	269,908	ANTEJARDIN
1423	1,142,766,487	1,241,829,498	270,307	ANTEJARDIN
1424	1,142,772,027	1,241,820,365	270,360	PARAMENT
1425	1,142,773,403	1,241,818,206	270,368	PARAMENT
1426	1,142,774,979	1,241,815,193	270,391	PARAMENT
1427	1,142,779,901	1,241,807,047	270,341	PARAMENT
1428	1,142,779,684	1,241,806,334	270,339	ANDEN
1429	1,142,774,405	1,241,814,860	270,388	ANDEN
1430	1,142,775,603	1,241,810,515	270,639	POSTE MT
1431	1,142,774,709	1,241,811,165	270,445	ARBUSTO
1432	1,142,760,657	1,241,835,063	269,962	ARBUSTO
1433	1,142,793,864	1,241,815,441	270,573	PARAMENT
1434	1,142,787,669	1,241,794,394	270,626	PARAMENT
1435	1,142,795,832	1,241,799,284	270,615	PARAMENT
1436	1,142,799,892	1,241,801,679	270,610	PARAMENT
1437	1,142,811,205	1,241,809,282	270,683	PARAMENT
1438	1,142,818,199	1,241,813,325	270,697	PARAMENT
1439	1,142,827,490	1,241,818,943	270,827	PARAMENT
1440	1,142,836,134	1,241,824,251	270,821	PARAMENT
1441	1,142,839,750	1,241,826,470	270,782	PARAMENT
1442	1,142,843,696	1,241,828,900	270,841	PARAMENT
1443	1,142,853,996	1,241,835,147	270,770	PARAMENT
1444	1,142,806,568	1,241,823,090	270,474	PARAMENT
1445	1,142,823,122	1,241,833,492	270,742	PARAMENT
1446	1,142,832,380	1,241,838,964	270,971	PARAMENT
1447	1,142,854,220	1,241,835,881	270,864	ANDEN
1448	1,142,843,489	1,241,829,384	270,796	ANDEN
1449	1,142,835,826	1,241,824,773	270,730	ANDEN
1450	1,142,810,873	1,241,809,934	270,679	ANDEN
1451	1,142,798,958	1,241,802,762	270,532	ANDEN
1452	1,142,798,101	1,241,803,991	270,530	ANDEN
1453	1,142,784,694	1,241,795,603	270,545	ANDEN
1454	1,142,785,791	1,241,797,062	270,566	SARD
1455	1,142,784,427	1,241,794,909	270,574	SARD
1456	1,142,784,960	1,241,792,735	270,607	SARD

OFICINA DE PLANEACIÓN - ALCALDIA DE PAZ DE ARIPORO

DIRECCIÓN CARRERA 10 PARQUE LOS LIBERTADORES TEL. 637 30 13 Ext. 117



Gestión, Empleo y Desarrollo

Alcaldía Municipal – Paz de Ariporo

Nit: 800103659-8

Oficina de Planeación



1457	1,142,833,044	1,241,837,991	270,863	ANDEN
1458	1,142,823,934	1,241,832,322	270,652	ANDEN
1459	1,142,806,254	1,241,822,514	270,535	ANDEN
1460	1,142,793,891	1,241,814,769	270,537	ANDEN
1461	1,142,793,768	1,241,814,898	270,516	ANDEN
1462	1,142,799,633	1,241,803,381	270,274	POSTE MT
1463	1,142,799,466	1,241,804,854	270,558	ARBOL
1464	1,142,781,269	1,241,805,328	270,593	ARBOL
1465	1,142,803,573	1,241,807,861	270,558	ARBOL
1466	1,142,784,260	1,241,807,074	270,755	ARBOL
1467	1,142,808,764	1,241,810,699	270,695	ARBOL
1468	1,142,814,215	1,241,814,167	270,746	ARBOL
1469	1,142,797,333	1,241,815,148	270,616	ARBOL
1470	1,142,800,857	1,241,817,517	270,573	ARBOL
1471	1,142,802,256	1,241,818,157	270,724	ARBOL
1472	1,142,805,600	1,241,820,050	270,780	ARBOL
1473	1,142,821,268	1,241,830,179	270,676	ARBOL
1474	1,142,827,297	1,241,820,412	270,713	POSTE BT
1475	1,142,839,695	1,241,829,326	271,006	ARBOL
1476	1,142,842,522	1,241,831,525	270,925	ARBOL
1477	1,142,843,706	1,241,832,370	270,924	ARBOL
1478	1,142,846,187	1,241,833,119	270,891	ARBOL
1479	1,142,847,466	1,241,834,185	270,993	ARBOL
1480	1,142,849,204	1,241,835,101	270,972	ARBOL
1481	1,142,851,691	1,241,836,522	270,948	ARBOL
1482	1,142,849,019	1,241,833,797	270,957	POSTE MT
1483	1,142,854,890	1,241,838,324	270,737	SARD
1484	1,142,853,118	1,241,839,642	270,641	SARD
1485	1,142,850,801	1,241,839,318	270,641	SARD
1486	1,142,854,688	1,241,844,633	270,584	POZO
1487	1,142,856,121	1,241,847,878	270,323	POZO
1488	1,142,854,718	1,241,844,729	270,462	POZO
1489	1,142,778,530	1,241,800,952	270,440	POZO
AX15	1,142,855,001	1,241,844,865	270,466	DELTA
1490	1,142,843,726	1,241,845,994	270,932	PARAMENT
1491	1,142,845,176	1,241,849,699	270,637	PARAMENT
1492	1,142,839,143	1,241,860,599	270,279	PARAMENT
1493	1,142,851,638	1,241,861,953	270,229	PARAMENT
1494	1,142,856,349	1,241,853,860	270,373	PARAMENT

OFICINA DE PLANEACIÓN - ALCALDIA DE PAZ DE ARIPORO

DIRECCIÓN CARRERA 10 PARQUE LOS LIBERTADORES TEL. 637 30 13 Ext. 117



Gestión, Empleo y Desarrollo

Alcaldía Municipal – Paz de Ariporo

Nit: 800103659-8


Oficina de Planeación



1495	1,142,869,676	1,241,861,624	270,863	PARAMENT
1496	1,142,876,314	1,241,866,213	270,646	PARAMENT
1497	1,142,883,999	1,241,870,915	270,488	PARAMENT
1498	1,142,907,411	1,241,884,381	270,495	PARAMENT
1499	1,142,907,691	1,241,883,936	270,283	PARAMENT
1500	1,142,915,790	1,241,888,754	269,156	PARAMENT
1501	1,142,927,149	1,241,879,687	270,444	PARAMENT
1502	1,142,918,329	1,241,874,419	270,421	PARAMENT
1503	1,142,907,065	1,241,867,477	270,600	PARAMENT
1504	1,142,907,476	1,241,866,713	270,547	PARAMENT
1505	1,142,894,833	1,241,859,044	270,773	PARAMENT
1506	1,142,888,358	1,241,856,161	270,847	PARAMENT
1507	1,142,882,027	1,241,852,495	270,795	PARAMENT
1508	1,142,876,104	1,241,848,781	270,752	PARAMENT
1509	1,142,864,275	1,241,841,500	270,727	PARAMENT
1510	1,142,870,256	1,241,831,455	270,853	PARAMENT
1511	1,142,876,938	1,241,820,798	271,158	PARAMENT
1512	1,142,882,039	1,241,811,995	271,328	PARAMENT
1513	1,142,888,059	1,241,802,129	271,480	PARAMENT
1514	1,142,891,684	1,241,796,341	271,548	PARAMENT
1515	1,142,893,506	1,241,793,388	271,555	PARAMENT
1516	1,142,884,431	1,241,804,235	271,409	ARBOL
1517	1,142,885,258	1,241,803,038	271,536	ARBOL
1518	1,142,881,221	1,241,809,068	271,375	ARBOL
1519	1,142,877,383	1,241,816,626	271,303	POSTE TEL
1520	1,142,876,390	1,241,820,399	271,099	ANDEN
1521	1,142,879,722	1,241,814,656	271,211	ANDEN
1522	1,142,881,293	1,241,812,010	271,297	ANDEN
1523	1,142,886,812	1,241,802,958	271,407	ANDEN
1524	1,142,880,102	1,241,811,310	271,056	ANDEN
1525	1,142,878,763	1,241,813,822	271,053	ANDEN
1526	1,142,869,165	1,241,832,469	270,774	ANDEN
1527	1,142,863,748	1,241,841,757	270,727	ANDEN
1528	1,142,875,900	1,241,849,125	270,749	ANDEN
1529	1,142,875,176	1,241,850,359	270,744	ANDEN
1530	1,142,881,112	1,241,853,963	270,759	ANDEN
1531	1,142,881,883	1,241,852,843	270,490	ANDEN
1532	1,142,887,849	1,241,856,500	270,571	ANDEN
1533	1,142,888,039	1,241,856,434	270,839	ANDEN

OFICINA DE PLANEACIÓN - ALCALDIA DE PAZ DE ARIPORO

DIRECCIÓN CARRERA 10 PARQUE LOS LIBERTADORES TEL. 637 30 13 Ext. 117



Gestión, Empleo y Desarrollo

Alcaldía Municipal – Paz de Ariporo

Nit: 800103659-8


Oficina de Planeación



1534	1,142,894,129	1,241,860,169	270,816	ANDEN
1535	1,142,909,278	1,241,869,472	270,605	ANDEN
1536	1,142,917,930	1,241,874,788	270,620	ANDEN
1537	1,142,903,456	1,241,881,365	270,413	ANDEN
1538	1,142,895,488	1,241,876,540	270,429	ANDEN
1539	1,142,912,355	1,241,884,849	270,524	ARBOL
1540	1,142,901,134	1,241,877,434	270,477	ARBOL
1541	1,142,898,640	1,241,876,147	270,620	ARBOL
1542	1,142,888,557	1,241,871,796	270,953	ARBOL
1543	1,142,882,433	1,241,868,141	270,791	ARBOL
1544	1,142,879,437	1,241,866,256	270,510	ARBOL
1545	1,142,874,783	1,241,861,712	270,896	ARBOL
1546	1,142,870,411	1,241,848,089	270,714	ARBOL
1547	1,142,871,326	1,241,848,657	270,828	ARBOL
1548	1,142,872,868	1,241,849,537	270,728	ARBOL
1549	1,142,874,381	1,241,849,497	270,710	POSTE BT
1550	1,142,899,598	1,241,864,917	270,821	POSTE MT
1551	1,142,909,093	1,241,872,057	270,724	ARBOL
1552	1,142,914,805	1,241,874,118	270,615	ARBOL
1553	1,142,890,169	1,241,872,543	270,840	POSTE TEL
1554	1,142,862,363	1,241,846,099	270,693	SARD
1555	1,142,860,799	1,241,843,776	270,691	SARD
1556	1,142,861,097	1,241,842,244	270,706	SARD
1557	1,142,857,441	1,241,851,882	270,397	SARD
1558	1,142,855,709	1,241,851,726	270,397	SARD
1559	1,142,854,290	1,241,852,813	270,398	SARD
1560	1,142,847,370	1,241,850,159	270,400	SARD
1561	1,142,848,275	1,241,848,455	270,459	SARD
1562	1,142,847,570	1,241,845,939	270,416	SARD
1563	1,142,852,927	1,241,855,097	270,193	PAVIMENTO
1564	1,142,846,669	1,241,851,615	270,208	PAVIMENTO
1565	1,142,856,971	1,241,834,908	270,524	PAVIMENTO
1566	1,142,863,075	1,241,838,739	270,554	PAVIMENTO
1567	1,142,866,240	1,241,814,825	270,980	PARAMENT
1568	1,142,915,257	1,241,889,818	270,606	PARAMENT
1569	1,142,922,758	1,241,894,093	270,592	PARAMENT
1570	1,142,929,483	1,241,881,353	270,475	PARAMENT
1571	1,142,932,556	1,241,876,963	270,559	PARAMENT
1572	1,142,941,207	1,241,861,267	271,120	PARAMENT

OFICINA DE PLANEACIÓN - ALCALDIA DE PAZ DE ARIPORO

DIRECCIÓN CARRERA 10 PARQUE LOS LIBERTADORES TEL. 637 30 13 Ext. 117



Gestión, Empleo y Desarrollo

Alcaldía Municipal – Paz de Ariporo

Nit: 800103659-8


Oficina de Planeación



1573	1,142,945,913	1,241,852,591	271,198	PARAMENT
1574	1,142,950,453	1,241,844,129	271,173	PARAMENT
1575	1,142,955,659	1,241,834,525	271,213	PARAMENT
1576	1,142,972,190	1,241,835,286	271,181	PARAMENT
1577	1,142,961,008	1,241,855,110	270,828	PARAMENT
1578	1,142,953,767	1,241,867,443	270,871	PARAMENT
1579	1,142,943,505	1,241,885,052	270,431	PARAMENT
1580	1,142,941,648	1,241,888,424	270,443	PARAMENT
1581	1,142,951,080	1,241,894,509	270,444	PARAMENT
1582	1,142,962,492	1,241,901,961	270,228	PARAMENT
1583	1,142,953,686	1,241,896,464	270,275	PARAMENT
1584	1,142,953,409	1,241,896,766	270,381	PARAMENT
1585	1,142,940,793	1,241,888,715	270,425	ANDEN
1586	1,142,948,730	1,241,875,237	270,552	ANDEN
1587	1,142,948,009	1,241,870,422	270,792	ANDEN
1588	1,142,950,673	1,241,865,636	270,795	ANDEN
1589	1,142,942,577	1,241,861,969	271,116	ANDEN
1590	1,142,947,245	1,241,853,330	271,122	ANDEN
1591	1,142,947,003	1,241,853,159	271,176	ANDEN
1592	1,142,951,474	1,241,844,785	271,210	ANDEN
1593	1,142,951,804	1,241,845,044	271,120	ANDEN
1594	1,142,965,125	1,241,844,763	271,160	ANDEN
1595	1,142,964,429	1,241,847,651	270,910	ANDEN
1596	1,142,960,332	1,241,855,015	270,817	ANDEN
1597	1,142,964,835	1,241,842,626	271,610	MATERA
1598	1,142,965,717	1,241,843,101	271,772	MATERA
1599	1,142,965,343	1,241,841,764	271,628	MATERA
1600	1,142,965,372	1,241,842,635	271,633	ARBOL
1601	1,142,967,097	1,241,838,729	271,568	MATERA
1602	1,142,967,613	1,241,837,855	271,698	MATERA
1603	1,142,967,771	1,241,838,560	271,651	ARBOL
1604	1,142,957,111	1,241,836,290	271,529	PALMA
1605	1,142,952,568	1,241,844,495	271,352	ARBOL
1606	1,142,949,441	1,241,850,301	271,133	ARBOL
1607	1,142,949,148	1,241,849,440	271,222	POSTE BT
1608	1,142,956,538	1,241,858,741	270,727	POSTE TEL
1609	1,142,947,298	1,241,873,058	270,833	PALMA
1610	1,142,946,092	1,241,875,224	270,478	PALMA
1611	1,142,944,532	1,241,878,089	270,584	PALMA

OFICINA DE PLANEACIÓN - ALCALDIA DE PAZ DE ARIPORO

DIRECCIÓN CARRERA 10 PARQUE LOS LIBERTADORES TEL. 637 30 13 Ext. 117



Gestión, Empleo y Desarrollo

Alcaldía Municipal – Paz de Ariporo

Nit: 800103659-8


Oficina de Planeación



1612	1,142,942,223	1,241,881,263	270,436	ARBOL
1613	1,142,942,379	1,241,881,940	270,380	ARBOL
1614	1,142,947,713	1,241,874,388	270,434	POSTE TEL
1615	1,142,951,587	1,241,896,831	270,328	ARBUSTO
1616	1,142,954,588	1,241,898,832	270,157	ARBUSTO
1617	1,142,956,677	1,241,900,262	270,189	ARBUSTO
1618	1,142,957,419	1,241,900,929	270,162	ARBUSTO
1619	1,142,959,112	1,241,901,833	270,068	ARBUSTO
1620	1,142,955,493	1,241,899,178	270,148	POSTE MT
1621	1,142,943,635	1,241,906,705	270,175	PARAMENT
1622	1,142,934,939	1,241,901,062	270,240	PARAMENT
1623	1,142,928,859	1,241,911,256	269,836	PARAMENT
1624	1,142,924,894	1,241,918,726	269,867	PARAMENT
1625	1,142,924,447	1,241,918,496	269,805	PARAMENT
1626	1,142,927,204	1,241,910,391	269,827	ANDEN
1627	1,142,924,519	1,241,914,777	269,800	ANDEN
1628	1,142,925,692	1,241,912,383	269,871	ARBOL
1629	1,142,926,713	1,241,910,757	269,908	ARBOL
1630	1,142,929,769	1,241,908,242	270,141	ANDEN
1631	1,142,934,753	1,241,900,061	270,249	ANDEN
1632	1,142,943,987	1,241,906,058	270,159	ANDEN
1633	1,142,939,136	1,241,901,588	270,289	ARBOL
1634	1,142,936,687	1,241,899,574	270,244	ARBOL
1635	1,142,933,696	1,241,898,841	270,155	POSTE TEL
1636	1,142,930,946	1,241,904,268	270,071	POSTE TEL
1637	1,142,947,228	1,241,906,809	270,384	ARBUSTO
1638	1,142,954,241	1,241,911,145	270,062	ARBOL
1639	1,142,957,560	1,241,912,709	270,004	ARBOL
1640	1,142,962,216	1,241,916,278	270,084	POSTE TEL
LEVANTAMIENTO #2				
D14	1,143,048,629	1,242,073,503	268,205	DELTA
D13	1,142,965,345	1,242,025,824	267,990	DELTA
1	1,143,052,381	1,242,084,351	268,034	PARAMENT
2	1,143,046,399	1,242,095,050	267,842	PARAMENT
3	1,143,041,086	1,242,104,492	268,184	CERRAMIENO
4	1,143,035,536	1,242,114,450	267,869	PARAMENT
5	1,143,038,949	1,242,103,892	267,900	ARBOL
6	1,143,047,843	1,242,091,285	267,984	ANDEN
7	1,143,052,162	1,242,083,609	268,027	ANDEN

OFICINA DE PLANEACIÓN - ALCALDIA DE PAZ DE ARIPORO

DIRECCIÓN CARRERA 10 PARQUE LOS LIBERTADORES TEL. 637 30 13 Ext. 117



Gestión, Empleo y Desarrollo

Alcaldía Municipal – Paz de Ariporo

Nit: 800103659-8


Oficina de Planeación



8	1,143,048,376	1,242,081,619	268,346	SARD
9	1,143,050,468	1,242,080,296	268,359	SARD
10	1,143,052,511	1,242,080,517	268,369	SARD
11	1,143,062,703	1,242,090,132	268,079	PARAMENT
12	1,143,062,930	1,242,089,624	268,042	ANDEN
13	1,143,064,051	1,242,090,770	268,406	PARAMENT
14	1,143,070,962	1,242,094,717	268,378	PARAMENT
15	1,143,078,396	1,242,098,930	268,401	PARAMENT
16	1,143,086,333	1,242,103,302	268,434	PARAMENT
17	1,143,089,118	1,242,104,846	268,415	PARAMENT
18	1,143,095,091	1,242,108,516	268,302	PARAMENT
19	1,143,075,374	1,242,095,187	268,775	MATERA
20	1,143,074,381	1,242,095,343	268,766	MATERA
21	1,143,074,267	1,242,094,579	268,758	MATERA
22	1,143,074,817	1,242,094,967	268,504	ARBUSTO
23	1,143,079,479	1,242,096,683	268,735	MATERA
24	1,143,079,903	1,242,095,877	268,733	MATERA
25	1,143,080,352	1,242,097,178	268,721	MATERA
26	1,143,082,647	1,242,098,446	268,750	MATERA
27	1,143,083,217	1,242,097,652	268,750	MATERA
28	1,143,083,576	1,242,098,844	268,762	MATERA
29	1,143,080,098	1,242,096,561	268,583	ARBOL
30	1,143,083,252	1,242,098,098	268,498	ARBOL
31	1,143,058,368	1,242,075,645	268,445	SARD
32	1,143,057,908	1,242,074,402	268,450	SARD
33	1,143,059,151	1,242,073,815	268,459	SARD
34	1,143,058,348	1,242,074,587	268,464	ARBOL
35	1,143,062,382	1,242,076,652	268,634	POSTE BT
36	1,143,065,732	1,242,078,594	268,357	ARBUSTO
37	1,143,068,610	1,242,079,895	268,418	ARBUSTO
38	1,143,070,927	1,242,081,244	268,359	ARBUSTO
39	1,143,075,643	1,242,084,166	268,648	ARBOL
40	1,143,081,107	1,242,087,073	268,636	ARBOL
41	1,143,086,628	1,242,090,095	268,680	ARBOL
42	1,143,088,331	1,242,091,102	268,665	POSTE BT
43	1,143,090,613	1,242,092,248	268,672	ARBUSTO
44	1,143,092,449	1,242,093,284	268,789	ARBUSTO
45	1,143,094,052	1,242,094,315	268,959	ARBUSTO
46	1,143,096,844	1,242,095,813	268,565	ARBOL

OFICINA DE PLANEACIÓN - ALCALDIA DE PAZ DE ARIPORO

DIRECCIÓN CARRERA 10 PARQUE LOS LIBERTADORES TEL. 637 30 13 Ext. 117



Gestión, Empleo y Desarrollo

Alcaldía Municipal – Paz de Ariporo

Nit: 800103659-8


Oficina de Planeación



47	1,143,100,496	1,242,097,915	268,616	ARBOL
D15	1,143,133,717	1,242,119,987	268,179	DELTA
48	1,143,115,663	1,242,119,629	268,163	PARAMENT
49	1,143,123,600	1,242,123,961	268,123	MURO
50	1,143,116,583	1,242,117,997	268,029	ANDEN
51	1,143,096,226	1,242,106,967	268,072	ANDEN
52	1,143,102,565	1,242,108,911	268,258	ARBOL
53	1,143,107,751	1,242,111,649	268,259	ARBOL
54	1,143,113,019	1,242,114,394	268,259	ARBOL
55	1,143,117,480	1,242,116,417	268,420	ARBUSTO
56	1,143,126,395	1,242,120,254	268,315	SARD
57	1,143,127,658	1,242,122,155	268,308	SARD
58	1,143,127,496	1,242,124,474	268,304	SARD
59	1,143,104,334	1,242,099,411	268,584	ARBUSTO
60	1,143,106,905	1,242,100,994	268,603	ARBUSTO
61	1,143,107,989	1,242,101,569	268,561	ARBUSTO
62	1,143,111,718	1,242,103,379	268,539	ARBUSTO
63	1,143,113,678	1,242,104,584	268,662	ARBUSTO
64	1,143,115,780	1,242,105,763	268,478	ARBUSTO
65	1,143,119,276	1,242,107,420	268,460	ARBUSTO
66	1,143,121,942	1,242,109,080	268,475	ARBUSTO
67	1,143,123,338	1,242,109,739	268,410	POSTE MT
68	1,143,127,470	1,242,112,122	268,358	ARBUSTO
69	1,143,128,531	1,242,113,383	268,387	SARD
70	1,143,129,821	1,242,112,958	268,408	SARD
71	1,143,129,487	1,242,111,688	268,432	SARD
72	1,143,111,555	1,242,089,496	268,757	PARAMENT
73	1,143,112,157	1,242,089,793	268,482	PARAMENT
74	1,143,116,071	1,242,091,838	268,367	PARAMENT
75	1,143,116,773	1,242,091,144	268,433	PARAMENT
76	1,143,118,748	1,242,093,252	268,484	PARAMENT
77	1,143,122,821	1,242,095,465	268,466	PARAMENT
78	1,143,136,156	1,242,102,491	268,499	PARAMENT
79	1,143,135,797	1,242,105,230	268,462	ANDEN
80	1,143,117,567	1,242,095,580	268,418	ANDEN
81	1,143,110,919	1,242,090,790	268,726	ANDEN
82	1,143,100,846	1,242,085,575	268,733	ANDEN
83	1,143,113,365	1,242,094,127	268,405	CANO
84	1,143,116,894	1,242,096,287	268,415	ARBOL

OFICINA DE PLANEACIÓN - ALCALDIA DE PAZ DE ARIPORO

DIRECCIÓN CARRERA 10 PARQUE LOS LIBERTADORES TEL. 637 30 13 Ext. 117



Gestión, Empleo y Desarrollo

Alcaldía Municipal – Paz de Ariporo

Nit: 800103659-8


Oficina de Planeación



85	1,143,120,444	1,242,098,063	268,415	ARBOL
86	1,143,133,831	1,242,104,535	268,429	POSTE TEL
87	1,143,139,006	1,242,097,508	268,513	PARAMENT
88	1,143,139,932	1,242,098,116	268,509	ANDEN
89	1,143,141,022	1,242,093,348	268,500	PARAMENT
90	1,143,143,560	1,242,088,912	268,671	PARAMENT
91	1,143,145,030	1,242,086,294	268,732	PARAMENT
92	1,143,148,612	1,242,079,415	268,749	CERRAMIENO
93	1,143,152,956	1,242,071,541	267,749	CERCA
94	1,143,155,692	1,242,066,489	269,132	PARAMENT
95	1,143,153,753	1,242,071,995	269,142	ANDEN
96	1,143,156,568	1,242,067,038	269,162	ANDEN
97	1,143,159,461	1,242,061,443	269,097	CERCA
98	1,143,161,399	1,242,058,028	269,095	PARAMENT
99	1,143,159,007	1,242,064,736	269,300	ARBOL
100	1,143,159,623	1,242,064,403	269,425	POSTE MT
101	1,143,141,649	1,242,095,964	268,444	POSTE BT
102	1,143,135,605	1,242,106,986	268,503	SARD
103	1,143,137,077	1,242,107,114	268,506	SARD
104	1,143,138,410	1,242,106,109	268,503	SARD
105	1,143,145,066	1,242,112,207	268,456	SARD
106	1,143,144,298	1,242,110,950	268,458	SARD
107	1,143,144,450	1,242,109,579	268,455	SARD
108	1,143,148,188	1,242,111,017	268,470	CERRAMIENO
109	1,143,146,210	1,242,111,599	268,441	ANDEN
110	1,143,182,062	1,242,051,907	269,301	CERRAMIENO
111	1,143,181,629	1,242,049,921	269,253	ANDEN
112	1,143,179,446	1,242,054,223	269,242	POSTE TEL
113	1,143,180,375	1,242,050,484	269,214	POZO TEL
114	1,143,179,055	1,242,042,574	269,064	POZO
115	1,143,176,109	1,242,043,505	269,044	POZO LLUVA
116	1,143,150,826	1,242,114,471	268,283	POSTE TEL
117	1,143,176,898	1,242,129,381	268,268	POSTE TEL
118	1,143,187,311	1,242,134,655	268,248	POSTE TEL
119	1,143,188,672	1,242,132,891	268,393	CERRAMIENO
120	1,143,187,953	1,242,134,171	268,399	ANDEN
121	1,143,188,873	1,242,132,420	268,462	PARAMENT
122	1,143,195,585	1,242,135,899	268,626	PARAMENT
123	1,143,202,138	1,242,139,546	268,419	PARAMENT

OFICINA DE PLANEACIÓN - ALCALDIA DE PAZ DE ARIPORO

DIRECCIÓN CARRERA 10 PARQUE LOS LIBERTADORES TEL. 637 30 13 Ext. 117



Gestión, Empleo y Desarrollo

Alcaldía Municipal – Paz de Ariporo

Nit: 800103659-8


Oficina de Planeación



124	1,143,201,915	1,242,139,662	268,466	PARAMENT
125	1,143,210,908	1,242,144,818	268,465	PARAMENT
126	1,143,216,893	1,242,151,383	268,237	POSTE TEL
127	1,143,208,739	1,242,147,743	268,276	ARBOL
128	1,143,204,174	1,242,145,241	268,308	ARBUSTO
129	1,143,202,538	1,242,144,084	268,305	ARBUSTO
130	1,143,201,231	1,242,142,010	268,697	MATERA
131	1,143,201,209	1,242,142,019	268,759	ARBOL
132	1,143,194,941	1,242,139,137	268,341	ARBOL
133	1,143,189,941	1,242,136,977	268,227	ARBOL
134	1,143,186,945	1,242,135,408	268,186	ARBOL
135	1,143,182,212	1,242,131,646	268,144	ARBOL
136	1,143,160,882	1,242,120,118	268,159	ARBUSTO
137	1,143,144,067	1,242,119,758	268,366	SARD
138	1,143,142,868	1,242,120,150	268,350	SARD
139	1,143,143,169	1,242,121,482	268,373	SARD
140	1,143,150,048	1,242,124,762	268,204	ARBUSTO
141	1,143,170,518	1,242,135,770	268,399	ARBOL
142	1,143,180,216	1,242,142,028	268,381	ARBOL
143	1,143,185,107	1,242,144,844	268,290	ARBOL
144	1,143,190,376	1,242,147,777	268,305	ARBOL
145	1,143,194,946	1,242,150,266	268,544	ARBOL
146	1,143,188,637	1,242,146,816	268,207	POSTE MT
147	1,143,155,042	1,242,127,271	268,358	POSTE BT
148	1,143,137,722	1,242,126,578	268,267	SARD
149	1,143,135,713	1,242,126,466	268,262	SARD
150	1,143,133,946	1,242,127,602	268,268	SARD
151	1,143,134,597	1,242,134,456	268,014	PARAMENT
152	1,143,140,308	1,242,137,648	268,049	PARAMENT
153	1,143,140,958	1,242,136,545	268,071	PARAMENT
154	1,143,141,824	1,242,137,013	268,053	PARAMENT
155	1,143,144,121	1,242,132,856	268,129	PARAMENT
156	1,143,148,646	1,242,135,404	268,235	PARAMENT
157	1,143,150,463	1,242,137,704	268,342	PARAMENT
158	1,143,152,699	1,242,139,798	268,333	PARAMENT
159	1,143,159,661	1,242,143,882	268,119	PARAMENT
160	1,143,172,494	1,242,150,901	268,131	PARAMENT
161	1,143,175,350	1,242,152,451	268,210	PARAMENT
162	1,143,178,797	1,242,154,439	268,197	PARAMENT

OFICINA DE PLANEACIÓN - ALCALDIA DE PAZ DE ARIPORO

DIRECCIÓN CARRERA 10 PARQUE LOS LIBERTADORES TEL. 637 30 13 Ext. 117



Gestión, Empleo y Desarrollo

Alcaldía Municipal – Paz de Ariporo

Nit: 800103659-8


Oficina de Planeación



163	1,143,177,983	1,242,150,257	268,558	MATERA
164	1,143,176,635	1,242,149,487	268,571	MATERA
165	1,143,176,035	1,242,150,662	268,567	MATERA
166	1,143,176,841	1,242,150,252	268,556	ARBOL
167	1,143,166,337	1,242,144,287	267,933	ARBUSTO
168	1,143,124,359	1,242,126,305	268,282	POSTE BT
169	1,143,121,405	1,242,131,379	268,124	POSTE MT
170	1,143,106,030	1,242,158,402	267,704	POSTE BT
171	1,143,104,915	1,242,157,045	267,782	PARAMENT
172	1,143,102,392	1,242,160,672	267,685	PARAMENT
173	1,143,098,834	1,242,165,966	267,675	PARAMENT
174	1,143,084,875	1,242,190,570	267,151	PARAMENT
175	1,143,085,142	1,242,191,556	267,141	ANDEN
176	1,143,087,525	1,242,187,336	267,170	ANDEN
177	1,143,087,809	1,242,187,462	267,214	ANDEN
178	1,143,090,982	1,242,181,658	267,227	ANDEN
179	1,143,088,826	1,242,188,709	267,272	POSTE MT
180	1,143,099,456	1,242,199,316	267,614	CERCA
181	1,143,111,692	1,242,177,246	267,382	CERCA
182	1,143,112,380	1,242,177,253	267,385	CERRAMIENO
183	1,143,115,610	1,242,171,564	267,761	PARAMENT
184	1,143,117,361	1,242,167,851	267,768	PARAMENT
185	1,143,119,446	1,242,164,214	267,633	PARAMENT
186	1,143,117,399	1,242,162,912	267,713	ANDEN
187	1,143,115,154	1,242,166,787	267,724	ANDEN
188	1,143,116,730	1,242,167,665	267,736	ANDEN
189	1,143,114,886	1,242,171,011	267,725	ANDEN
190	1,143,127,650	1,242,147,360	268,123	PARAMENT
191	1,143,126,870	1,242,143,968	268,166	POZO TEL
192	1,143,129,971	1,242,142,738	268,486	PARAMENT
193	1,143,133,434	1,242,134,055	268,007	ANDEN
194	1,143,132,325	1,242,134,592	267,962	ARBOL
195	1,143,130,259	1,242,137,858	268,077	ARBOL
196	1,143,131,128	1,242,135,936	267,940	PALMA
197	1,143,112,523	1,242,171,864	267,756	ARBOL
198	1,143,129,456	1,242,137,689	268,214	ANDEN
199	1,143,127,550	1,242,141,629	268,226	ANDEN
D16	1,143,218,609	1,242,167,381	268,003	DELTA
D16A	1,143,218,612	1,242,167,380	268,014	DELTA

OFICINA DE PLANEACIÓN - ALCALDIA DE PAZ DE ARIPORO

DIRECCIÓN CARRERA 10 PARQUE LOS LIBERTADORES TEL. 637 30 13 Ext. 117



Gestión, Empleo y Desarrollo

Alcaldía Municipal – Paz de Ariporo

Nit: 800103659-8


Oficina de Planeación



200	1,143,218,205	1,242,168,041	268,012	POZO
201	1,143,185,913	1,242,155,388	268,119	ARBUSTO
202	1,143,186,525	1,242,156,284	268,239	ANTEJARDIN
203	1,143,194,452	1,242,162,992	268,293	PARAMENT
204	1,143,207,715	1,242,170,371	268,391	PARAMENT
205	1,143,210,510	1,242,169,533	268,349	ANDEN
206	1,143,195,457	1,242,161,199	266,875	ANDEN
207	1,143,195,457	1,242,161,199	268,295	ANDEN
208	1,143,196,482	1,242,161,519	268,249	ARBUSTO
209	1,143,197,667	1,242,161,647	268,240	ARBUSTO
210	1,143,193,185	1,242,159,489	268,356	ARBUSTO
211	1,143,190,051	1,242,157,701	268,243	ARBOL
212	1,143,199,207	1,242,162,437	268,077	ARBUSTO
213	1,143,200,277	1,242,163,672	268,118	ARBUSTO
214	1,143,201,334	1,242,163,619	268,047	ARBUSTO
215	1,143,203,292	1,242,164,765	268,034	ARBUSTO
216	1,143,205,251	1,242,165,917	268,055	ARBUSTO
217	1,143,210,681	1,242,167,920	268,175	SARD
218	1,143,211,995	1,242,169,528	268,165	SARD
219	1,143,211,943	1,242,172,279	268,152	SARD
220	1,143,209,956	1,242,174,855	268,155	VALVULA
221	1,143,195,964	1,242,150,662	268,253	ARBOL
222	1,143,197,669	1,242,151,593	268,206	ARBUSTO
223	1,143,200,366	1,242,153,251	268,262	ARBOL
224	1,143,201,439	1,242,153,580	268,195	ARBUSTO
225	1,143,202,787	1,242,154,365	268,247	ARBUSTO
226	1,143,205,813	1,242,156,400	268,254	ARBOL
227	1,143,211,821	1,242,160,443	268,251	SARD
228	1,143,213,240	1,242,160,181	268,275	SARD
229	1,143,212,685	1,242,158,656	268,274	SARD
230	1,143,218,430	1,242,153,860	268,328	SARD
231	1,143,221,190	1,242,154,207	268,326	SARD
232	1,143,222,961	1,242,153,031	268,354	SARD
233	1,143,224,236	1,242,149,151	268,455	VALVULA
234	1,143,212,983	1,242,141,048	268,632	MURO
235	1,143,220,509	1,242,127,445	267,167	CERCA
236	1,143,229,350	1,242,132,264	268,350	CERCA
237	1,143,234,132	1,242,124,054	268,521	CERCA
238	1,143,240,984	1,242,112,124	268,589	CERCA

OFICINA DE PLANEACIÓN - ALCALDIA DE PAZ DE ARIPORO

DIRECCIÓN CARRERA 10 PARQUE LOS LIBERTADORES TEL. 637 30 13 Ext. 117



Gestión, Empleo y Desarrollo

Alcaldía Municipal – Paz de Ariporo

Nit: 800103659-8


Oficina de Planeación



239	1,143,236,298	1,242,120,265	268,677	PARAMENT
240	1,143,235,608	1,242,123,392	268,526	POSTE BT
241	1,143,236,197	1,242,125,702	268,451	ARBOL
242	1,143,233,668	1,242,128,439	268,446	ARBUSTO
243	1,143,230,470	1,242,132,110	268,328	ARBUSTO
244	1,143,221,674	1,242,147,770	268,192	POSTE BT
245	1,143,234,524	1,242,157,076	268,487	PARAMENT
246	1,143,239,792	1,242,147,812	268,464	PARAMENT
247	1,143,246,299	1,242,136,211	268,419	PARAMENT
248	1,143,253,481	1,242,125,800	268,462	PARAMENT
249	1,143,255,990	1,242,118,068	267,432	CERCA
250	1,143,264,600	1,242,102,670	268,730	CERRAMIENO
251	1,143,245,933	1,242,132,863	268,443	PALMA
252	1,143,251,137	1,242,124,586	268,539	ANDEN
253	1,143,245,157	1,242,135,505	268,551	ANDEN
254	1,143,233,441	1,242,156,191	268,475	ANDEN
255	1,143,233,139	1,242,157,395	268,475	ANDEN
256	1,143,233,912	1,242,158,422	268,455	ANDEN
257	1,143,244,049	1,242,164,561	268,458	ANDEN
258	1,143,244,884	1,242,163,479	268,492	PARAMENT
259	1,143,255,491	1,242,169,982	267,897	PARAMENT
260	1,143,256,146	1,242,170,434	267,925	PARAMENT
261	1,143,259,622	1,242,172,370	267,909	PARAMENT
262	1,143,262,376	1,242,173,367	267,939	PARAMENT
263	1,143,262,164	1,242,173,781	267,940	PARAMENT
264	1,143,206,881	1,242,176,106	268,316	ANDEN
265	1,143,205,329	1,242,177,075	268,240	POSTE BT
266	1,143,204,986	1,242,175,231	268,287	PARAMENT
267	1,143,222,974	1,242,177,120	268,224	PARAMENT
268	1,143,213,207	1,242,193,939	269,139	PARAMENT
269	1,143,213,238	1,242,193,949	268,130	PARAMENT
270	1,143,208,116	1,242,202,706	267,816	PARAMENT
271	1,143,203,952	1,242,210,127	267,838	PARAMENT
272	1,143,200,600	1,242,215,906	267,724	PARAMENT
273	1,143,200,576	1,242,215,739	267,811	PARAMENT
274	1,143,195,606	1,242,224,746	267,598	PARAMENT
275	1,143,194,930	1,242,225,863	267,481	PARAMENT
276	1,143,193,217	1,242,228,864	267,448	PARAMENT
277	1,143,191,264	1,242,232,323	267,579	PARAMENT

OFICINA DE PLANEACIÓN - ALCALDIA DE PAZ DE ARIPORO

DIRECCIÓN CARRERA 10 PARQUE LOS LIBERTADORES TEL. 637 30 13 Ext. 117



Gestión, Empleo y Desarrollo

Alcaldía Municipal – Paz de Ariporo

Nit: 800103659-8

Oficina de Planeación



278	1,143,183,296	1,242,246,271	267,285	PARAMENT
279	1,143,218,200	1,242,175,551	268,174	SARD
280	1,143,220,352	1,242,174,196	268,162	SARD
281	1,143,222,798	1,242,174,596	268,176	SARD
282	1,143,232,061	1,242,182,253	268,273	PARAMENT
283	1,143,240,021	1,242,186,619	268,260	PARAMENT
284	1,143,240,357	1,242,185,980	268,296	ANDEN
285	1,143,232,223	1,242,181,285	268,229	ANDEN
286	1,143,228,408	1,242,169,678	268,268	SARD
287	1,143,227,939	1,242,168,278	268,256	SARD
288	1,143,229,414	1,242,168,039	268,282	SARD
289	1,143,229,052	1,242,169,146	268,324	POSTE BT
290	1,143,230,565	1,242,170,141	268,322	ARBUSTO
291	1,143,234,099	1,242,171,874	268,304	ARBUSTO
292	1,143,237,717	1,242,173,676	268,330	ARBUSTO
293	1,143,241,247	1,242,175,681	268,298	ARBUSTO
294	1,143,244,552	1,242,177,513	268,305	ARBUSTO
295	1,143,248,037	1,242,179,418	268,409	ARBUSTO
296	1,143,251,893	1,242,181,511	268,477	ARBUSTO
297	1,143,255,179	1,242,182,982	268,482	ARBUSTO
298	1,143,258,302	1,242,184,911	268,466	POSTE MT
299	1,143,262,355	1,242,187,409	268,526	ARBUSTO
300	1,143,255,058	1,242,172,899	267,993	POSTE TEL
301	1,143,231,382	1,242,160,158	268,387	POSTE TEL
302	1,143,229,113	1,242,157,729	268,378	SARD
303	1,143,229,495	1,242,159,456	268,362	SARD
304	1,143,230,839	1,242,160,774	268,371	SARD
D17	1,143,302,831	1,242,214,461	267,860	DELTA
305	1,143,248,390	1,242,194,237	268,415	PARAMENT
306	1,143,238,754	1,242,189,015	268,208	PARAMENT
307	1,143,251,143	1,242,195,322	268,428	PARAMENT
308	1,143,250,692	1,242,196,290	268,418	PARAMENT
309	1,143,257,306	1,242,198,746	267,969	PARAMENT
310	1,143,258,000	1,242,196,410	268,371	ANDEN
311	1,143,248,896	1,242,192,893	268,402	ANDEN
312	1,143,253,910	1,242,193,786	268,187	ARBUSTO
313	1,143,257,199	1,242,195,627	268,237	ARBUSTO
314	1,143,262,490	1,242,187,621	268,514	ARBUSTO
315	1,143,280,784	1,242,197,476	268,550	ARBUSTO

OFICINA DE PLANEACIÓN - ALCALDIA DE PAZ DE ARIPORO

DIRECCIÓN CARRERA 10 PARQUE LOS LIBERTADORES TEL. 637 30 13 Ext. 117



Gestión, Empleo y Desarrollo

Alcaldía Municipal – Paz de Ariporo

Nit: 800103659-8


Oficina de Planeación



316	1,143,291,045	1,242,203,224	268,264	ARBUSTO
317	1,143,294,873	1,242,205,523	268,202	ARBUSTO
318	1,143,296,379	1,242,206,999	268,153	SARD
319	1,143,297,208	1,242,206,815	268,145	SARD
320	1,143,297,046	1,242,205,813	268,177	SARD
321	1,143,294,564	1,242,214,015	268,067	SARD
322	1,143,296,103	1,242,215,912	268,027	SARD
323	1,143,295,983	1,242,218,483	268,004	SARD
324	1,143,295,820	1,242,215,228	267,884	VIA
325	1,143,303,586	1,242,221,184	267,887	SARD
326	1,143,305,333	1,242,221,013	267,898	SARD
327	1,143,306,500	1,242,221,528	267,894	SARD
328	1,143,303,821	1,242,224,511	267,613	POSTE BT
329	1,143,259,867	1,242,171,976	267,912	PARAMENT
330	1,143,263,807	1,242,174,728	267,913	PARAMENT
331	1,143,264,082	1,242,174,372	267,923	PARAMENT
332	1,143,270,704	1,242,178,548	268,965	PARAMENT
333	1,143,272,615	1,242,183,297	268,184	POSTE TEL
334	1,143,293,953	1,242,194,940	268,111	POSTE TEL
335	1,143,294,739	1,242,194,520	268,262	ARBUSTO
336	1,143,302,037	1,242,200,554	268,249	SARD
337	1,143,304,237	1,242,201,028	268,218	SARD
338	1,143,313,096	1,242,206,520	268,079	SARD
339	1,143,312,540	1,242,205,130	268,085	SARD
340	1,143,312,663	1,242,203,379	268,065	SARD
341	1,143,314,813	1,242,202,175	268,140	VALVULA
342	1,143,294,589	1,242,244,467	267,389	PARAMENT
343	1,143,304,538	1,242,250,158	267,481	PARAMENT
344	1,143,283,240	1,242,264,616	267,189	PARAMENT
345	1,143,279,426	1,242,271,542	267,106	PARAMENT
346	1,143,281,780	1,242,263,590	267,175	ARBUSTO
347	1,143,280,401	1,242,265,238	267,085	ARBUSTO
348	1,143,279,530	1,242,265,785	267,106	ARBUSTO
349	1,143,278,288	1,242,268,225	267,052	ARBUSTO
350	1,143,277,773	1,242,270,059	266,860	ARBUSTO
351	1,143,282,946	1,242,261,684	267,604	POSTE BT
352	1,143,285,717	1,242,259,275	267,040	ARBUSTO
353	1,143,290,426	1,242,248,450	267,383	ARBOL
354	1,143,315,732	1,242,229,916	267,804	PARAMENT

OFICINA DE PLANEACIÓN - ALCALDIA DE PAZ DE ARIPORO

DIRECCIÓN CARRERA 10 PARQUE LOS LIBERTADORES TEL. 637 30 13 Ext. 117



Gestión, Empleo y Desarrollo

Alcaldía Municipal – Paz de Ariporo

Nit: 800103659-8


Oficina de Planeación



355	1,143,321,960	1,242,233,519	267,797	PARAMENT
356	1,143,322,465	1,242,232,662	267,637	PARAMENT
357	1,143,327,550	1,242,235,386	267,704	PARAMENT
358	1,143,340,958	1,242,243,061	267,798	PARAMENT
359	1,143,347,546	1,242,246,912	267,801	PARAMENT
360	1,143,353,905	1,242,250,749	267,750	PARAMENT
361	1,143,362,653	1,242,255,659	266,872	PARAMENT
362	1,143,356,527	1,242,249,877	267,751	ARBOL
363	1,143,359,227	1,242,250,995	267,674	ARBOL
364	1,143,360,893	1,242,252,517	267,852	ARBOL
365	1,143,379,159	1,242,252,694	267,803	ARBOL
366	1,143,376,979	1,242,251,417	267,811	POSTE MT
367	1,143,373,376	1,242,249,403	267,882	ARBOL
368	1,143,368,071	1,242,246,567	267,914	ARBOL
369	1,143,362,653	1,242,243,431	267,952	ARBOL
370	1,143,357,294	1,242,240,544	267,976	ARBOL
371	1,143,352,208	1,242,237,648	267,856	ARBOL
372	1,143,347,199	1,242,234,868	267,820	POSTE BT
373	1,143,345,023	1,242,233,617	267,893	ARBOL
374	1,143,339,695	1,242,230,752	268,043	ARBOL
375	1,143,334,665	1,242,227,700	267,985	ARBOL
376	1,143,330,417	1,242,225,413	268,079	ARBOL
377	1,143,325,926	1,242,223,057	268,053	ARBUSTO
378	1,143,323,014	1,242,221,406	268,025	ARBUSTO
379	1,143,321,200	1,242,220,394	267,936	ARBOL
380	1,143,316,308	1,242,217,628	267,964	POSTE MT
381	1,143,313,011	1,242,215,579	268,057	ARBOL
382	1,143,311,655	1,242,216,398	268,000	SARD
383	1,143,311,280	1,242,215,085	267,996	SARD
384	1,143,312,745	1,242,214,607	267,993	SARD
385	1,143,314,611	1,242,207,057	267,905	POSTE TEL
386	1,143,317,369	1,242,204,015	268,088	PARAMENT
387	1,143,317,767	1,242,205,185	267,968	PARAMENT
388	1,143,320,905	1,242,206,895	267,981	PARAMENT
389	1,143,326,142	1,242,209,818	268,114	PARAMENT
390	1,143,331,662	1,242,212,830	267,953	PARAMENT
391	1,143,315,078	1,242,206,259	267,949	ARBUSTO
392	1,143,318,847	1,242,208,217	267,875	ARBUSTO
393	1,143,324,870	1,242,212,522	268,093	ARBUSTO

OFICINA DE PLANEACIÓN - ALCALDIA DE PAZ DE ARIPORO

DIRECCIÓN CARRERA 10 PARQUE LOS LIBERTADORES TEL. 637 30 13 Ext. 117



Gestión, Empleo y Desarrollo

Alcaldía Municipal – Paz de Ariporo

Nit: 800103659-8


Oficina de Planeación



394	1,143,330,051	1,242,214,934	267,851	POSTE TEL
395	1,143,331,513	1,242,213,184	267,950	ANDEN
396	1,143,338,117	1,242,216,891	267,936	ANDEN
397	1,143,338,352	1,242,216,539	267,954	PARAMENT
398	1,143,319,343	1,242,200,454	267,888	PARAMENT
399	1,143,319,043	1,242,200,283	267,839	PARAMENT
400	1,143,327,072	1,242,186,751	268,084	PARAMENT
401	1,143,331,492	1,242,178,859	268,155	PARAMENT
402	1,143,336,411	1,242,170,114	268,138	PARAMENT
403	1,143,343,811	1,242,156,889	268,371	PARAMENT
404	1,143,343,360	1,242,156,755	268,361	ANDEN
405	1,143,341,088	1,242,160,238	268,310	ANDEN
406	1,143,334,839	1,242,169,346	268,012	ANDEN
407	1,143,334,579	1,242,168,402	267,829	ARBUSTO
408	1,143,329,687	1,242,177,769	268,153	ANDEN
409	1,143,325,223	1,242,185,654	268,138	ANDEN
410	1,143,328,206	1,242,182,667	268,278	ARBUSTO
411	1,143,327,833	1,242,183,269	268,272	MATERA
412	1,143,328,522	1,242,181,429	268,266	MATERA
413	1,143,328,984	1,242,181,581	268,177	ARBUSTO
414	1,143,323,189	1,242,190,129	267,930	POSTE BT
415	1,143,305,207	1,242,208,653	267,904	POZO
D18	1,143,389,064	1,242,261,330	267,505	DELTA
416	1,143,348,129	1,242,221,567	267,774	PARAMENT
417	1,143,359,888	1,242,228,540	267,806	PARAMENT
418	1,143,365,318	1,242,231,748	267,830	PARAMENT
419	1,143,365,854	1,242,230,866	267,897	PARAMENT
420	1,143,374,099	1,242,235,762	267,763	PARAMENT
421	1,143,373,653	1,242,236,693	267,711	CERRAMIENO
422	1,143,385,594	1,242,243,414	267,794	CERRAMIENO
423	1,143,384,977	1,242,246,030	267,741	POSTE TEL
424	1,143,372,112	1,242,238,735	267,670	POSTE TEL
425	1,143,385,555	1,242,247,117	267,790	SARD
426	1,143,388,057	1,242,247,455	267,778	SARD
427	1,143,390,072	1,242,246,020	267,800	SARD
428	1,143,379,910	1,242,252,020	267,711	SARD
429	1,143,380,210	1,242,253,260	267,699	SARD
430	1,143,379,013	1,242,253,686	267,706	SARD
431	1,143,377,767	1,242,261,085	267,619	SARD

OFICINA DE PLANEACIÓN - ALCALDIA DE PAZ DE ARIPORO

DIRECCIÓN CARRERA 10 PARQUE LOS LIBERTADORES TEL. 637 30 13 Ext. 117



Gestión, Empleo y Desarrollo

Alcaldía Municipal – Paz de Ariporo

Nit: 800103659-8

Oficina de Planeación



432	1,143,378,788	1,242,262,513	267,615	SARD
433	1,143,379,030	1,242,264,062	267,615	SARD
434	1,143,362,788	1,242,255,466	268,025	PARAMENT
435	1,143,373,661	1,242,261,988	267,918	PARAMENT
436	1,143,369,521	1,242,269,461	267,895	PARAMENT
437	1,143,370,516	1,242,270,164	267,744	ANTEJARDIN
438	1,143,375,574	1,242,261,477	267,673	ANTEJARDIN
439	1,143,363,468	1,242,254,387	267,685	ANTEJARDIN
440	1,143,377,792	1,242,261,108	267,602	SARD
441	1,143,378,794	1,242,262,498	267,597	SARD
442	1,143,379,025	1,242,264,245	267,598	SARD
443	1,143,376,186	1,242,263,760	267,862	POSTE MT
444	1,143,373,753	1,242,259,951	267,716	ARBUSTO
445	1,143,375,140	1,242,261,286	267,911	ARBUSTO
446	1,143,375,306	1,242,262,640	267,838	ARBUSTO
447	1,143,361,544	1,242,283,414	267,620	PARAMENT
448	1,143,358,052	1,242,289,599	267,532	PARAMENT
449	1,143,354,270	1,242,296,357	267,503	PARAMENT
450	1,143,347,101	1,242,309,514	267,212	CERCA
451	1,143,349,326	1,242,311,300	267,163	CERCA
452	1,143,336,681	1,242,333,710	266,891	CERCA
453	1,143,350,668	1,242,340,985	266,825	MURO
454	1,143,358,184	1,242,326,732	266,353	PARAMENT
455	1,143,362,853	1,242,318,911	267,289	PARAMENT
456	1,143,358,207	1,242,326,735	267,138	PARAMENT
457	1,143,370,329	1,242,305,891	267,620	PARAMENT
458	1,143,369,457	1,242,305,361	267,583	ANDEN
459	1,143,359,086	1,242,323,603	267,248	ANDEN
460	1,143,357,501	1,242,326,509	267,288	ANDEN
461	1,143,353,576	1,242,333,881	267,316	ANDEN
462	1,143,353,027	1,242,333,437	266,971	POSTE BT
463	1,143,358,748	1,242,321,614	267,283	ARBOL
464	1,143,360,708	1,242,318,878	267,263	ARBUSTO
465	1,143,362,840	1,242,315,807	267,215	ARBUSTO
466	1,143,370,577	1,242,302,232	267,497	POSTE BT
467	1,143,377,913	1,242,292,851	267,483	MURO
468	1,143,377,102	1,242,294,067	267,562	ARBUSTO
469	1,143,385,688	1,242,279,173	267,705	MURO
470	1,143,389,976	1,242,271,690	267,916	PARAMENT

OFICINA DE PLANEACIÓN - ALCALDIA DE PAZ DE ARIPORO

DIRECCIÓN CARRERA 10 PARQUE LOS LIBERTADORES TEL. 637 30 13 Ext. 117



Gestión, Empleo y Desarrollo

Alcaldía Municipal – Paz de Ariporo

Nit: 800103659-8


Oficina de Planeación



471	1,143,389,691	1,242,270,921	267,888	ANDEN
472	1,143,385,240	1,242,278,724	267,873	ANDEN
473	1,143,386,306	1,242,274,295	267,660	ARBOL
474	1,143,387,656	1,242,271,953	267,637	ARBUSTO
475	1,143,388,142	1,242,270,961	267,781	POSTE BT
476	1,143,389,041	1,242,269,239	267,714	ARBUSTO
477	1,143,377,499	1,242,265,252	267,751	ARBUSTO
478	1,143,375,172	1,242,264,414	267,786	ARBUSTO
479	1,143,372,048	1,242,271,718	267,630	ARBUSTO
480	1,143,371,250	1,242,271,256	267,695	ARBUSTO
481	1,143,370,299	1,242,272,429	267,771	ARBUSTO
482	1,143,369,745	1,242,272,833	267,717	ARBUSTO
483	1,143,369,435	1,242,273,493	267,775	ARBUSTO
484	1,143,389,214	1,242,267,756	267,592	SARD
485	1,143,387,024	1,242,267,557	267,575	SARD
486	1,143,385,445	1,242,268,408	267,583	SARD
487	1,143,396,169	1,242,262,021	267,697	ARBUSTO
488	1,143,398,193	1,242,276,397	267,918	PARAMENT
489	1,143,409,777	1,242,282,762	267,633	PARAMENT
490	1,143,395,553	1,242,263,194	267,665	SARD
491	1,143,395,195	1,242,261,806	267,654	SARD
492	1,143,396,626	1,242,261,559	267,665	SARD
493	1,143,401,650	1,242,265,056	267,738	ARBUSTO
494	1,143,407,082	1,242,268,184	267,806	ARBUSTO
495	1,143,412,246	1,242,270,922	267,931	ARBUSTO
496	1,143,416,855	1,242,273,518	267,923	ARBUSTO
497	1,143,422,189	1,242,276,517	267,985	ARBUSTO
498	1,143,427,602	1,242,279,647	267,969	ARBUSTO
499	1,143,432,818	1,242,282,558	268,032	ARBUSTO
500	1,143,438,375	1,242,285,648	267,984	ARBUSTO
501	1,143,443,735	1,242,288,509	267,950	POSTE MT
502	1,143,410,351	1,242,269,932	267,810	POSTE BT
503	1,143,397,452	1,242,253,768	269,182	SARD
504	1,143,396,185	1,242,252,072	269,189	SARD
505	1,143,396,129	1,242,249,884	269,181	SARD
506	1,143,400,156	1,242,251,858	269,166	CERCA
507	1,143,415,165	1,242,260,201	267,671	CERCA
508	1,143,422,807	1,242,264,342	267,881	CERCA
509	1,143,410,397	1,242,259,687	268,029	POSTE TEL

OFICINA DE PLANEACIÓN - ALCALDIA DE PAZ DE ARIPORO

DIRECCIÓN CARRERA 10 PARQUE LOS LIBERTADORES TEL. 637 30 13 Ext. 117



Gestión, Empleo y Desarrollo

Alcaldía Municipal – Paz de Ariporo

Nit: 800103659-8


Oficina de Planeación



510	1,143,400,147	1,242,251,826	267,771	CERCA
511	1,143,399,437	1,242,250,807	268,026	POSTE BT
512	1,143,398,923	1,242,247,410	267,968	VALVULA
513	1,143,407,147	1,242,238,696	267,863	CERCA
514	1,143,407,900	1,242,238,952	267,942	PARAMENT
515	1,143,410,575	1,242,234,110	268,044	PARAMENT
516	1,143,418,083	1,242,220,916	268,140	PARAMENT
517	1,143,420,479	1,242,216,809	268,454	PARAMENT
518	1,143,416,730	1,242,220,279	268,969	ARBOL
519	1,143,414,706	1,242,223,759	268,294	POSTE BT
520	1,143,410,574	1,242,231,042	268,310	ANDEN
521	1,143,408,672	1,242,234,269	268,100	ARBUSTO
522	1,143,408,010	1,242,235,309	268,004	ARBUSTO
523	1,143,407,259	1,242,236,831	267,933	ARBUSTO
524	1,143,397,721	1,242,221,730	268,296	CERRAMIENO
525	1,143,405,285	1,242,208,263	268,521	MURO
526	1,143,410,111	1,242,198,939	268,573	PARAMENT
527	1,143,410,457	1,242,199,085	268,572	PARAMENT
528	1,143,411,931	1,242,194,864	268,573	PARAMENT
529	1,143,412,643	1,242,195,111	268,574	PARAMENT
530	1,143,414,234	1,242,195,843	268,532	ANDEN
531	1,143,406,688	1,242,209,134	268,376	ANDEN
532	1,143,413,193	1,242,200,783	268,458	ARBUSTO
533	1,143,401,500	1,242,218,902	268,085	POSTE MT
534	1,143,400,641	1,242,216,855	268,269	ARBUSTO
535	1,143,393,394	1,242,235,155	267,921	ARBOL
536	1,143,388,242	1,242,254,891	267,549	POZO
D19	1,143,469,827	1,242,308,415	267,319	DELTA
537	1,143,422,778	1,242,264,652	267,814	PARAMENT
538	1,143,427,492	1,242,267,585	267,824	PARAMENT
539	1,143,436,156	1,242,272,798	267,775	PARAMENT
540	1,143,449,831	1,242,280,776	267,877	PARAMENT
541	1,143,455,700	1,242,283,479	267,778	PARAMENT
542	1,143,459,163	1,242,285,409	267,905	PARAMENT
543	1,143,459,824	1,242,284,239	267,913	PARAMENT
544	1,143,462,131	1,242,287,018	267,900	PARAMENT
545	1,143,463,488	1,242,288,693	267,891	PARAMENT
546	1,143,465,366	1,242,288,818	267,877	PARAMENT
547	1,143,470,029	1,242,291,429	267,852	PARAMENT

OFICINA DE PLANEACIÓN - ALCALDIA DE PAZ DE ARIPORO

DIRECCIÓN CARRERA 10 PARQUE LOS LIBERTADORES TEL. 637 30 13 Ext. 117



Gestión, Empleo y Desarrollo

Alcaldía Municipal – Paz de Ariporo

Nit: 800103659-8


Oficina de Planeación



548	1,143,472,713	1,242,290,784	267,851	ANTEJARDIN
549	1,143,470,823	1,242,294,165	267,694	ANTEJARDIN
550	1,143,464,412	1,242,290,680	267,672	ANTEJARDIN
551	1,143,464,726	1,242,289,942	267,882	ANDEN
552	1,143,455,552	1,242,285,062	267,868	ANDEN
553	1,143,449,056	1,242,281,355	267,669	POSTE TEL
554	1,143,427,267	1,242,269,679	267,683	POSTE TEL
555	1,143,422,066	1,242,265,618	267,772	ANDEN
556	1,143,435,835	1,242,273,498	267,648	ANDEN
557	1,143,454,933	1,242,285,300	267,559	ARBUSTO
558	1,143,455,865	1,242,286,099	267,630	ARBUSTO
559	1,143,457,259	1,242,286,788	267,638	ARBUSTO
560	1,143,458,288	1,242,287,412	269,182	ARBUSTO
561	1,143,459,242	1,242,287,530	267,668	PALMA
562	1,143,461,289	1,242,288,732	267,673	PALMA
563	1,143,461,993	1,242,289,382	267,688	ARBUSTO
564	1,143,462,317	1,242,289,890	267,736	ARBUSTO
565	1,143,471,425	1,242,295,133	267,619	SARD
566	1,143,472,865	1,242,295,456	267,618	SARD
567	1,143,471,635	1,242,294,409	267,794	POSTE TEL
568	1,143,475,267	1,242,288,462	267,919	ARBUSTO
569	1,143,447,541	1,242,291,271	267,545	ARBUSTO
570	1,143,454,553	1,242,295,409	267,589	ARBUSTO
571	1,143,458,203	1,242,297,204	267,602	ARBUSTO
572	1,143,463,739	1,242,301,377	267,548	SARD
573	1,143,465,081	1,242,300,875	267,575	SARD
574	1,143,464,730	1,242,299,587	267,567	SARD
575	1,143,424,033	1,242,290,797	267,826	PARAMENT
576	1,143,433,452	1,242,295,953	267,556	PARAMENT
577	1,143,437,516	1,242,298,089	267,685	PARAMENT
578	1,143,448,848	1,242,304,560	267,555	PARAMENT
579	1,143,459,369	1,242,310,550	267,581	PARAMENT
580	1,143,454,076	1,242,319,916	267,505	PARAMENT
581	1,143,450,735	1,242,325,720	267,360	CERRAMIENO
582	1,143,433,098	1,242,356,660	267,223	MURO
583	1,143,427,817	1,242,365,733	267,113	PARAMENT
584	1,143,425,871	1,242,370,309	266,888	PARAMENT
585	1,143,423,134	1,242,374,785	267,234	PARAMENT
586	1,143,420,068	1,242,379,976	266,856	CERCA

OFICINA DE PLANEACIÓN - ALCALDIA DE PAZ DE ARIPORO

DIRECCIÓN CARRERA 10 PARQUE LOS LIBERTADORES TEL. 637 30 13 Ext. 117



Gestión, Empleo y Desarrollo

Alcaldía Municipal – Paz de Ariporo

Nit: 800103659-8


Oficina de Planeación



587	1,143,423,307	1,242,379,256	266,998	ARBUSTO
588	1,143,424,088	1,242,377,075	266,916	SARD
589	1,143,425,689	1,242,374,722	266,852	ARBUSTO
590	1,143,427,074	1,242,372,447	266,903	ARBUSTO
591	1,143,427,445	1,242,371,387	267,196	ANDEN
592	1,143,424,654	1,242,375,798	267,210	ANDEN
593	1,143,428,418	1,242,366,098	266,941	ANDEN
594	1,143,433,566	1,242,357,064	267,203	ANDEN
595	1,143,432,053	1,242,363,313	266,982	POSTE BT
596	1,143,422,993	1,242,391,528	266,723	POZO
597	1,143,433,142	1,242,382,020	266,845	POSTE BT
598	1,143,448,414	1,242,355,173	266,994	POSTE BT
599	1,143,445,609	1,242,352,479	266,925	POZO
600	1,143,456,102	1,242,321,122	267,488	ANDEN
601	1,143,457,449	1,242,320,676	267,467	ARBUSTO
602	1,143,459,115	1,242,316,831	267,454	ARBUSTO
603	1,143,460,278	1,242,314,995	267,384	ARBUSTO
604	1,143,462,245	1,242,311,698	267,561	ARBUSTO
605	1,143,462,373	1,242,310,467	267,499	PALMA
606	1,143,462,641	1,242,309,473	267,454	ANDEN
607	1,143,461,911	1,242,308,542	267,459	SARD
608	1,143,463,070	1,242,310,018	267,452	SARD
609	1,143,463,455	1,242,311,494	267,418	SARD
610	1,143,460,363	1,242,307,985	267,412	ARBUSTO
611	1,143,442,803	1,242,298,213	267,571	ARBUSTO
612	1,143,444,633	1,242,300,655	267,783	ARBUSTO
613	1,143,445,693	1,242,299,644	267,479	ARBUSTO
614	1,143,453,536	1,242,304,074	267,452	ARBUSTO
615	1,143,455,723	1,242,305,456	267,468	PALMA
616	1,143,465,753	1,242,317,610	267,280	POZO
617	1,143,461,879	1,242,310,853	267,483	VALVULA
618	1,143,473,147	1,242,314,770	267,440	SARD
619	1,143,471,571	1,242,314,637	267,437	SARD
620	1,143,470,095	1,242,315,196	267,426	SARD
621	1,143,474,495	1,242,303,350	267,371	POZO
622	1,143,487,674	1,242,298,621	267,856	PARAMENT
623	1,143,492,790	1,242,288,873	267,853	PARAMENT
624	1,143,491,023	1,242,287,977	267,941	ANDEN
625	1,143,485,151	1,242,299,375	267,822	ANDEN

OFICINA DE PLANEACIÓN - ALCALDIA DE PAZ DE ARIPORO

DIRECCIÓN CARRERA 10 PARQUE LOS LIBERTADORES TEL. 637 30 13 Ext. 117



Gestión, Empleo y Desarrollo

Alcaldía Municipal – Paz de Ariporo

Nit: 800103659-8


Oficina de Planeación



626	1,143,515,218	1,242,246,594	268,199	MURO
627	1,143,498,647	1,242,268,855	267,741	ARBOL
628	1,143,488,468	1,242,291,030	267,547	ARBUSTO
629	1,143,486,873	1,242,294,395	267,690	ARBUSTO
630	1,143,485,722	1,242,295,447	267,742	ARBUSTO
631	1,143,481,741	1,242,297,776	267,621	SARD
632	1,143,481,880	1,242,300,017	267,604	SARD
633	1,143,483,006	1,242,301,506	267,606	SARD
634	1,143,501,889	1,242,306,692	267,835	PARAMENT
635	1,143,492,611	1,242,305,547	267,404	PALMA
636	1,143,488,066	1,242,302,957	267,428	PALMA
637	1,143,485,967	1,242,301,345	267,481	ARBOL
638	1,143,485,444	1,242,300,436	267,637	ARBUSTO
639	1,143,485,221	1,242,301,880	267,431	POSTE TEL
640	1,143,480,170	1,242,308,160	267,536	SARD
641	1,143,478,735	1,242,308,569	267,536	SARD
642	1,143,479,187	1,242,310,017	267,544	SARD
643	1,143,479,850	1,242,309,154	267,552	POSTE MT
644	1,143,482,554	1,242,310,205	267,803	ARBUSTO
645	1,143,485,166	1,242,311,770	267,751	ARBUSTO
646	1,143,493,966	1,242,317,166	267,526	ARBUSTO
647	1,143,498,891	1,242,320,326	267,700	ARBUSTO
D20	1,143,554,889	1,242,356,103	267,156	DELTA
648	1,143,502,874	1,242,310,362	266,762	PALMA
649	1,143,504,782	1,242,311,476	266,729	ARBUSTO
650	1,143,503,767	1,242,312,502	267,280	POSTE TEL
651	1,143,506,958	1,242,313,879	267,439	VALVULA
652	1,143,507,004	1,242,312,583	267,335	HIDRANT
653	1,143,518,034	1,242,320,224	267,595	POSTE TEL
654	1,143,526,515	1,242,323,593	267,619	POSTE MT
655	1,143,535,750	1,242,330,504	267,298	POSTE TEL
656	1,143,549,009	1,242,337,576	267,400	POSTE TEL
657	1,143,557,445	1,242,340,651	267,575	POSTE TEL
658	1,143,557,348	1,242,338,077	267,655	MURO
659	1,143,556,841	1,242,343,047	267,455	SARD
660	1,143,559,009	1,242,343,062	267,464	SARD
661	1,143,560,975	1,242,341,366	267,488	SARD
662	1,143,557,706	1,242,348,867	267,231	POZO
663	1,143,550,877	1,242,347,886	267,403	SARD

OFICINA DE PLANEACIÓN - ALCALDIA DE PAZ DE ARIPORO

DIRECCIÓN CARRERA 10 PARQUE LOS LIBERTADORES TEL. 637 30 13 Ext. 117



Gestión, Empleo y Desarrollo

Alcaldía Municipal – Paz de Ariporo

Nit: 800103659-8

Oficina de Planeación



664	1,143,551,121	1,242,349,314	267,412	SARD
665	1,143,549,919	1,242,349,560	267,395	SARD
666	1,143,546,857	1,242,355,946	267,309	SARD
667	1,143,548,095	1,242,357,619	267,296	SARD
668	1,143,548,128	1,242,359,948	267,306	SARD
669	1,143,544,911	1,242,356,167	267,306	POZO LLUVA
670	1,143,546,788	1,242,364,152	267,251	POZO
671	1,143,543,029	1,242,366,097	267,484	POSTE BT
672	1,143,530,887	1,242,387,482	267,082	POSTE BT
673	1,143,518,460	1,242,409,596	266,504	POSTE BT
674	1,143,507,854	1,242,428,543	266,265	POSTE BT
675	1,143,501,421	1,242,428,753	266,280	POSTE BT
676	1,143,478,166	1,242,415,461	266,117	POSTE BT
677	1,143,458,519	1,242,404,306	266,377	POSTE BT
678	1,143,554,376	1,242,363,448	267,323	SARD
679	1,143,556,214	1,242,362,311	267,337	SARD
680	1,143,558,136	1,242,362,355	267,350	SARD
681	1,143,564,730	1,242,357,945	267,408	SARD
682	1,143,564,320	1,242,356,692	267,397	SARD
683	1,143,565,628	1,242,356,130	267,422	SARD
684	1,143,564,986	1,242,357,071	266,115	ARBUSTO
685	1,143,569,424	1,242,359,488	266,133	ARBUSTO
686	1,143,573,759	1,242,362,146	267,456	ARBUSTO
687	1,143,582,314	1,242,366,680	267,422	ARBUSTO
688	1,143,586,393	1,242,369,283	267,507	ARBUSTO
689	1,143,591,200	1,242,371,993	267,720	ARBUSTO
690	1,143,600,419	1,242,377,258	267,883	ARBUSTO
691	1,143,604,721	1,242,379,433	267,788	ARBUSTO
692	1,143,613,400	1,242,384,333	267,826	ARBUSTO
693	1,143,617,774	1,242,387,024	267,862	ARBUSTO
694	1,143,622,334	1,242,389,430	267,935	ARBUSTO
695	1,143,630,898	1,242,394,287	267,896	ARBUSTO
696	1,143,589,656	1,242,389,818	267,139	MURO
697	1,143,593,011	1,242,391,651	267,297	MURO
698	1,143,598,559	1,242,390,349	267,663	PARAMENT
699	1,143,604,694	1,242,393,797	267,660	PARAMENT
700	1,143,612,503	1,242,398,326	267,804	PARAMENT
701	1,143,613,957	1,242,399,259	267,801	PARAMENT
702	1,143,614,516	1,242,398,272	267,800	PARAMENT

OFICINA DE PLANEACIÓN - ALCALDIA DE PAZ DE ARIPORO

DIRECCIÓN CARRERA 10 PARQUE LOS LIBERTADORES TEL. 637 30 13 Ext. 117



Gestión, Empleo y Desarrollo

Alcaldía Municipal – Paz de Ariporo

Nit: 800103659-8


Oficina de Planeación



703	1,143,616,876	1,242,399,662	267,681	PARAMENT
704	1,143,605,462	1,242,392,113	267,634	ANDEN
705	1,143,599,512	1,242,388,710	267,627	ANDEN
706	1,143,597,311	1,242,387,511	267,686	ARBOL
707	1,143,570,757	1,242,344,983	267,867	PARAMENT
708	1,143,573,968	1,242,346,780	266,574	PARAMENT
709	1,143,576,845	1,242,347,262	267,905	PARAMENT
710	1,143,574,047	1,242,346,797	267,921	PARAMENT
711	1,143,576,376	1,242,348,144	267,907	PARAMENT
712	1,143,576,721	1,242,348,261	267,957	PARAMENT
713	1,143,579,603	1,242,348,705	267,898	PARAMENT
714	1,143,582,240	1,242,351,495	267,955	PARAMENT
715	1,143,585,371	1,242,353,152	268,032	PARAMENT
716	1,143,588,179	1,242,353,675	267,919	PARAMENT
717	1,143,587,721	1,242,354,557	267,950	PARAMENT
718	1,143,588,049	1,242,354,694	267,928	PARAMENT
719	1,143,590,837	1,242,355,127	267,916	PARAMENT
720	1,143,590,340	1,242,356,034	267,926	PARAMENT
721	1,143,567,448	1,242,345,962	267,875	ANDEN
722	1,143,569,356	1,242,345,392	267,876	ANDEN
723	1,143,576,057	1,242,349,127	267,877	ANDEN
724	1,143,574,375	1,242,348,200	267,874	ANDEN
725	1,143,574,831	1,242,347,241	267,932	ANDEN
726	1,143,573,523	1,242,347,695	267,871	ANDEN
727	1,143,566,029	1,242,344,664	267,508	SARD
728	1,143,565,808	1,242,346,878	267,477	SARD
729	1,143,566,901	1,242,348,679	267,498	SARD
730	1,143,567,666	1,242,348,425	267,627	POSTE TEL
731	1,143,570,141	1,242,340,345	268,057	ARBUSTO
732	1,143,569,457	1,242,341,990	268,131	ARBUSTO
733	1,143,569,597	1,242,348,338	267,886	ARBUSTO
734	1,143,571,149	1,242,349,119	267,837	ARBUSTO
735	1,143,572,783	1,242,349,755	267,998	ARBUSTO
736	1,143,573,866	1,242,350,310	267,866	PALMA
737	1,143,574,848	1,242,350,859	267,839	POSTE MT
738	1,143,578,409	1,242,353,034	267,735	ARBOL
739	1,143,580,996	1,242,354,448	267,795	ARBOL
740	1,143,583,322	1,242,355,751	267,885	ARBOL
741	1,143,585,973	1,242,357,435	267,829	ARBOL

OFICINA DE PLANEACIÓN - ALCALDIA DE PAZ DE ARIPORO

DIRECCIÓN CARRERA 10 PARQUE LOS LIBERTADORES TEL. 637 30 13 Ext. 117



Gestión, Empleo y Desarrollo

Alcaldía Municipal – Paz de Ariporo

Nit: 800103659-8


Oficina de Planeación



AX20	1,143,578,317	1,242,314,352	267,703	DELTA
742	1,143,576,860	1,242,315,067	267,684	POZO
D21	1,143,639,506	1,242,403,530	267,604	DELTA
743	1,143,614,658	1,242,395,618	267,621	ARBUSTO
744	1,143,616,283	1,242,396,534	267,577	ARBUSTO
745	1,143,617,393	1,242,397,007	267,581	ARBUSTO
746	1,143,614,109	1,242,404,710	267,612	PARAMENT
747	1,143,617,028	1,242,407,000	267,697	PARAMENT
748	1,143,611,271	1,242,417,472	267,233	PARAMENT
749	1,143,618,026	1,242,421,273	267,266	PARAMENT
750	1,143,609,552	1,242,436,726	267,242	PARAMENT
751	1,143,617,019	1,242,428,694	267,216	ARBOL
752	1,143,618,998	1,242,425,516	267,265	ARBOL
753	1,143,620,481	1,242,422,743	267,307	ARBOL
754	1,143,620,100	1,242,422,461	267,292	ANDEN
755	1,143,623,795	1,242,416,670	267,334	POSTE MT
756	1,143,613,483	1,242,443,650	266,955	POZO
757	1,143,607,541	1,242,446,805	267,048	POSTE BT
758	1,143,596,561	1,242,466,863	266,474	POSTE BT
759	1,143,586,948	1,242,477,168	266,444	VALVULA
760	1,143,582,539	1,242,491,948	266,066	POSTE MT
761	1,143,606,088	1,242,488,255	267,009	POSTE BT
762	1,143,631,471	1,242,474,469	267,582	CANCHA
763	1,143,673,896	1,242,471,539	267,604	CANCHA
764	1,143,664,165	1,242,455,069	267,608	CANCHA
765	1,143,661,249	1,242,458,065	267,650	CANCHA
766	1,143,669,975	1,242,472,637	267,648	CANCHA
767	1,143,645,861	1,242,486,913	267,624	CANCHA
768	1,143,627,439	1,242,467,268	266,898	COLUMNA
769	1,143,631,762	1,242,464,723	266,935	COLUMNA
770	1,143,636,048	1,242,462,168	267,034	COLUMNA
771	1,143,640,351	1,242,459,625	267,041	COLUMNA
772	1,143,644,651	1,242,457,096	267,066	COLUMNA
773	1,143,648,968	1,242,454,538	267,181	COLUMNA
774	1,143,653,265	1,242,451,976	267,195	COLUMNA
775	1,143,657,588	1,242,449,448	267,241	COLUMNA
776	1,143,661,925	1,242,446,895	267,309	COLUMNA
777	1,143,679,644	1,242,476,933	267,517	COLUMNA
778	1,143,675,333	1,242,479,483	267,516	COLUMNA

OFICINA DE PLANEACIÓN - ALCALDIA DE PAZ DE ARIPORO

DIRECCIÓN CARRERA 10 PARQUE LOS LIBERTADORES TEL. 637 30 13 Ext. 117



Gestión, Empleo y Desarrollo

Alcaldía Municipal – Paz de Ariporo

Nit: 800103659-8


Oficina de Planeación



779	1,143,671,029	1,242,482,021	267,443	COLUMNA
780	1,143,666,742	1,242,484,573	267,353	COLUMNA
781	1,143,662,449	1,242,487,114	267,312	COLUMNA
782	1,143,658,124	1,242,489,674	267,255	COLUMNA
783	1,143,653,831	1,242,492,191	267,061	COLUMNA
784	1,143,649,516	1,242,494,724	267,021	COLUMNA
785	1,143,645,181	1,242,497,317	266,950	COLUMNA
786	1,143,682,896	1,242,530,179	267,218	PARAMENT
787	1,143,671,358	1,242,525,455	267,163	POSTE BT
788	1,143,683,767	1,242,527,406	267,471	PARAMENT
789	1,143,690,404	1,242,515,735	267,521	PARAMENT
790	1,143,692,298	1,242,512,480	267,525	PARAMENT
791	1,143,693,040	1,242,512,688	268,084	PARAMENT
792	1,143,695,259	1,242,507,093	267,822	PARAMENT
793	1,143,688,928	1,242,493,205	267,380	POSTE BT
794	1,143,694,687	1,242,490,970	267,640	POZO
795	1,143,713,344	1,242,509,065	267,658	PARAMENT
796	1,143,715,846	1,242,510,472	267,718	PARAMENT
797	1,143,720,006	1,242,513,504	267,642	PARAMENT
798	1,143,722,908	1,242,515,107	267,652	PARAMENT
799	1,143,711,871	1,242,496,362	267,750	CERCA
800	1,143,703,225	1,242,490,881	267,797	CERCA
801	1,143,706,778	1,242,460,296	268,042	POSTE MT
802	1,143,720,644	1,242,459,684	268,352	CERCA
803	1,143,710,497	1,242,448,205	268,271	SARD
804	1,143,711,343	1,242,448,847	268,251	SARD
805	1,143,711,899	1,242,449,892	268,189	SARD
806	1,143,715,697	1,242,455,618	268,174	POZO
807	1,143,631,867	1,242,393,509	267,769	SARD
808	1,143,632,377	1,242,394,899	267,757	SARD
809	1,143,631,114	1,242,395,370	267,781	SARD
810	1,143,629,588	1,242,402,598	267,683	SARD
811	1,143,631,005	1,242,404,434	267,681	SARD
812	1,143,630,745	1,242,407,177	267,664	SARD
813	1,143,635,280	1,242,409,002	267,523	POZO LLUVA
814	1,143,643,888	1,242,412,752	267,408	VALVULA
815	1,143,641,558	1,242,409,364	267,812	SARD
816	1,143,640,675	1,242,409,060	267,812	SARD
817	1,143,639,609	1,242,409,065	267,808	SARD

OFICINA DE PLANEACIÓN - ALCALDIA DE PAZ DE ARIPORO

DIRECCIÓN CARRERA 10 PARQUE LOS LIBERTADORES TEL. 637 30 13 Ext. 117



Gestión, Empleo y Desarrollo

Alcaldía Municipal – Paz de Ariporo

Nit: 800103659-8


Oficina de Planeación



818	1,143,636,571	1,242,388,101	267,847	SARD
819	1,143,639,133	1,242,388,842	267,863	SARD
820	1,143,641,681	1,242,387,325	267,800	SARD
821	1,143,639,214	1,242,387,697	267,852	ARBUSTO
822	1,143,636,688	1,242,386,237	267,838	ARBUSTO
823	1,143,634,302	1,242,384,954	267,873	ARBUSTO
824	1,143,632,210	1,242,383,725	267,803	ARBUSTO
825	1,143,630,476	1,242,381,980	267,838	ARBUSTO
826	1,143,628,485	1,242,381,805	267,938	ARBUSTO
827	1,143,628,229	1,242,380,787	267,992	ARBUSTO
828	1,143,626,488	1,242,379,898	267,930	ARBUSTO
829	1,143,622,297	1,242,377,779	267,969	ARBUSTO
830	1,143,619,652	1,242,376,321	267,825	ARBOL
831	1,143,617,207	1,242,375,005	267,859	ARBOL
832	1,143,616,121	1,242,374,304	267,868	ARBOL
833	1,143,614,928	1,242,373,333	267,992	POSTE MT
834	1,143,631,675	1,242,382,686	267,806	POSTE BT
835	1,143,641,411	1,242,385,600	267,827	ARBUSTO
836	1,143,642,835	1,242,382,880	267,893	ARBUSTO
837	1,143,644,298	1,242,380,796	268,003	ARBUSTO
838	1,143,645,887	1,242,378,024	268,165	ARBUSTO
839	1,143,647,457	1,242,374,407	268,063	POSTE BT
840	1,143,638,891	1,242,383,448	267,938	PARAMENT
841	1,143,635,639	1,242,381,508	267,888	PARAMENT
842	1,143,633,232	1,242,380,330	267,950	PARAMENT
843	1,143,630,572	1,242,378,737	267,897	PARAMENT
844	1,143,631,093	1,242,377,835	267,903	PARAMENT
845	1,143,624,302	1,242,375,236	267,940	PARAMENT
846	1,143,622,430	1,242,373,040	267,967	PARAMENT
847	1,143,621,905	1,242,373,909	267,943	PARAMENT
848	1,143,619,788	1,242,371,477	267,984	PARAMENT
849	1,143,619,236	1,242,372,368	267,979	PARAMENT
850	1,143,616,097	1,242,370,677	267,916	PARAMENT
851	1,143,613,017	1,242,368,860	267,906	PARAMENT
AX21	1,143,606,530	1,242,376,027	267,456	DELTA
852	1,143,646,344	1,242,403,955	267,902	SARD
853	1,143,646,146	1,242,402,766	267,896	SARD
854	1,143,647,469	1,242,402,369	267,903	SARD
855	1,143,651,402	1,242,405,694	267,870	ARBUSTO

OFICINA DE PLANEACIÓN - ALCALDIA DE PAZ DE ARIPORO

DIRECCIÓN CARRERA 10 PARQUE LOS LIBERTADORES TEL. 637 30 13 Ext. 117



Gestión, Empleo y Desarrollo

Alcaldía Municipal – Paz de Ariporo

Nit: 800103659-8


Oficina de Planeación



856	1,143,655,660	1,242,408,141	267,950	ARBUSTO
857	1,143,660,192	1,242,410,651	267,998	ARBUSTO
858	1,143,664,283	1,242,412,979	267,983	ARBUSTO
859	1,143,668,502	1,242,415,443	268,049	ARBUSTO
860	1,143,673,011	1,242,417,895	268,095	ARBUSTO
861	1,143,677,366	1,242,420,396	268,242	ARBUSTO
862	1,143,681,652	1,242,422,763	268,186	ARBUSTO
863	1,143,686,008	1,242,425,270	268,190	ARBUSTO
864	1,143,690,380	1,242,427,813	268,233	ARBUSTO
865	1,143,694,711	1,242,430,210	268,236	ARBUSTO
866	1,143,698,961	1,242,432,573	268,272	ARBUSTO
867	1,143,703,203	1,242,434,862	268,351	ARBUSTO
868	1,143,707,631	1,242,437,399	268,414	ARBUSTO
869	1,143,711,907	1,242,439,854	268,455	ARBUSTO
870	1,143,712,947	1,242,441,544	268,306	SARD
871	1,143,714,154	1,242,441,071	268,402	SARD
872	1,143,649,705	1,242,395,552	267,910	SARD
873	1,143,647,804	1,242,393,654	267,929	SARD
874	1,143,647,993	1,242,390,409	267,872	SARD
875	1,143,649,565	1,242,392,102	267,819	ANDEN
876	1,143,651,284	1,242,391,566	267,836	ANDEN
877	1,143,653,499	1,242,395,367	267,823	PALMA
878	1,143,656,853	1,242,396,984	267,846	POSTE MT
879	1,143,659,825	1,242,399,405	267,765	ARBUSTO
880	1,143,665,041	1,242,401,871	267,824	ARBOL
881	1,143,664,504	1,242,401,955	268,024	MATERA
882	1,143,664,972	1,242,401,094	268,036	MATERA
883	1,143,665,541	1,242,402,539	268,031	MATERA
884	1,143,678,335	1,242,409,243	268,076	ARBUSTO
885	1,143,679,546	1,242,409,594	268,099	POSTE BT
886	1,143,649,761	1,242,390,258	267,740	POSTE TEL
887	1,143,656,770	1,242,378,839	267,854	ARBOL
888	1,143,657,960	1,242,375,642	268,237	ARBOL
889	1,143,659,796	1,242,372,650	268,270	ARBOL
890	1,143,661,760	1,242,369,151	268,521	ARBOL
891	1,143,662,958	1,242,367,124	268,553	POSTE TEL
892	1,143,664,103	1,242,368,794	268,168	ANTEJARDIN
893	1,143,658,401	1,242,380,543	267,979	ANTEJARDIN
894	1,143,652,659	1,242,391,131	267,847	PARAMENT

OFICINA DE PLANEACIÓN - ALCALDIA DE PAZ DE ARIPORO

DIRECCIÓN CARRERA 10 PARQUE LOS LIBERTADORES TEL. 637 30 13 Ext. 117



Gestión, Empleo y Desarrollo

Alcaldía Municipal – Paz de Ariporo

Nit: 800103659-8

Oficina de Planeación



895	1,143,655,871	1,242,392,831	267,845	PARAMENT
896	1,143,658,813	1,242,393,380	267,869	PARAMENT
897	1,143,658,354	1,242,394,315	267,822	PARAMENT
898	1,143,661,612	1,242,394,924	267,828	PARAMENT
899	1,143,661,138	1,242,395,900	267,829	PARAMENT
900	1,143,664,212	1,242,397,700	267,823	PARAMENT
901	1,143,667,355	1,242,399,393	267,930	PARAMENT
902	1,143,670,194	1,242,399,817	267,931	PARAMENT
903	1,143,669,730	1,242,400,761	267,925	PARAMENT
904	1,143,672,427	1,242,402,266	268,127	PARAMENT
905	1,143,675,467	1,242,404,110	268,057	PARAMENT
906	1,143,678,688	1,242,405,782	268,103	PARAMENT
907	1,143,681,484	1,242,406,161	268,108	PARAMENT
908	1,143,681,030	1,242,407,164	268,117	PARAMENT
909	1,143,684,259	1,242,407,717	268,167	PARAMENT
910	1,143,683,729	1,242,408,672	268,131	PARAMENT
D22	1,143,718,536	1,242,445,764	268,182	DELTA
D23	1,143,660,405	1,242,360,804	267,792	DELTA
911	1,143,613,539	1,242,367,917	266,492	PARAMENT
912	1,143,611,195	1,242,366,593	266,482	PARAMENT
913	1,143,608,526	1,242,365,062	266,469	PARAMENT
914	1,143,613,575	1,242,367,901	267,905	PARAMENT
915	1,143,611,207	1,242,366,576	267,904	PARAMENT
916	1,143,608,510	1,242,365,058	267,890	PARAMENT
917	1,143,607,953	1,242,366,001	267,888	PARAMENT
918	1,143,604,780	1,242,364,225	267,914	PARAMENT
919	1,143,601,759	1,242,362,440	267,956	PARAMENT
920	1,143,599,882	1,242,360,183	267,962	PARAMENT
921	1,143,599,316	1,242,361,104	267,946	PARAMENT
922	1,143,597,156	1,242,358,678	266,522	PARAMENT
923	1,143,597,153	1,242,358,672	267,942	PARAMENT
924	1,143,596,618	1,242,359,608	267,932	PARAMENT
925	1,143,594,910	1,242,362,302	267,774	ARBOL
926	1,143,600,065	1,242,365,821	268,110	MATERA
927	1,143,600,722	1,242,366,149	268,135	MATERA
928	1,143,601,127	1,242,365,453	268,142	MATERA
929	1,143,600,625	1,242,365,663	268,200	ARBOL
930	1,143,605,949	1,242,368,751	267,884	ARBOL
931	1,143,609,107	1,242,370,482	267,872	ARBOL

OFICINA DE PLANEACIÓN - ALCALDIA DE PAZ DE ARIPORO

DIRECCIÓN CARRERA 10 PARQUE LOS LIBERTADORES TEL. 637 30 13 Ext. 117



Gestión, Empleo y Desarrollo

Alcaldía Municipal – Paz de Ariporo

Nit: 800103659-8

Oficina de Planeación



932	1,143,611,880	1,242,372,106	267,852	ARBOL
933	1,143,613,539	1,242,373,182	267,811	ARBOL
934	1,143,686,796	1,242,410,460	268,300	PARAMENT
935	1,143,689,975	1,242,412,201	268,633	PARAMENT
936	1,143,692,630	1,242,413,727	268,638	PARAMENT
937	1,143,693,192	1,242,412,771	268,644	PARAMENT
938	1,143,695,061	1,242,415,049	268,544	PARAMENT
939	1,143,698,121	1,242,416,780	268,655	PARAMENT
940	1,143,701,763	1,242,417,589	268,664	PARAMENT
941	1,143,703,964	1,242,420,041	268,632	PARAMENT
942	1,143,704,480	1,242,419,149	268,613	PARAMENT
943	1,143,706,360	1,242,421,422	268,619	PARAMENT
944	1,143,709,411	1,242,423,228	268,654	PARAMENT
945	1,143,713,085	1,242,424,057	268,602	PARAMENT
946	1,143,715,275	1,242,426,496	268,614	PARAMENT
947	1,143,717,620	1,242,427,758	270,049	PARAMENT
948	1,143,720,843	1,242,429,667	269,993	PARAMENT
949	1,143,720,843	1,242,429,668	268,573	PARAMENT
950	1,143,717,621	1,242,427,747	268,628	PARAMENT
951	1,143,721,406	1,242,432,659	268,586	ANDEN
952	1,143,721,065	1,242,430,907	268,607	ANDEN
953	1,143,720,450	1,242,433,432	268,572	ARBOL
954	1,143,716,593	1,242,430,715	268,532	ARBOL
955	1,143,713,751	1,242,428,975	268,376	POSTE BT
956	1,143,710,644	1,242,427,540	268,481	ARBOL
957	1,143,705,319	1,242,424,691	268,568	ARBOL
958	1,143,696,931	1,242,419,381	268,480	POSTE MT
959	1,143,694,044	1,242,418,366	268,496	ARBOL
960	1,143,687,991	1,242,415,043	268,357	ARBOL
961	1,143,684,360	1,242,412,806	268,362	ARBOL
962	1,143,682,316	1,242,411,783	268,271	ARBOL
963	1,143,718,837	1,242,434,514	268,436	SARD
964	1,143,721,195	1,242,434,817	268,425	SARD
965	1,143,723,398	1,242,433,169	268,422	SARD
966	1,143,713,762	1,242,439,747	268,343	SARD
967	1,143,731,504	1,242,441,734	268,497	SARD
968	1,143,729,372	1,242,439,635	268,478	SARD
969	1,143,729,523	1,242,436,719	268,440	SARD
970	1,143,741,673	1,242,408,309	268,686	POZO

OFICINA DE PLANEACIÓN - ALCALDIA DE PAZ DE ARIPORO

DIRECCIÓN CARRERA 10 PARQUE LOS LIBERTADORES TEL. 637 30 13 Ext. 117



Gestión, Empleo y Desarrollo

Alcaldía Municipal – Paz de Ariporo

Nit: 800103659-8

Oficina de Planeación



D24	1,143,741,351	1,242,408,146	268,713	DELTA
971	1,143,728,641	1,242,420,398	268,718	POSTE BT
972	1,143,734,695	1,242,437,472	268,867	PARAMENT
973	1,143,737,830	1,242,439,200	268,991	PARAMENT
974	1,143,740,733	1,242,439,601	267,577	PARAMENT
975	1,143,740,214	1,242,440,611	269,000	PARAMENT
976	1,143,746,011	1,242,443,949	269,023	PARAMENT
977	1,143,749,116	1,242,445,635	269,305	PARAMENT
978	1,143,751,986	1,242,446,080	269,029	PARAMENT
979	1,143,754,735	1,242,447,546	269,028	PARAMENT
980	1,143,757,330	1,242,450,312	270,374	PARAMENT
981	1,143,760,450	1,242,452,014	268,887	PARAMENT
982	1,143,763,379	1,242,452,451	268,968	PARAMENT
983	1,143,762,858	1,242,453,430	268,986	PARAMENT
984	1,143,762,507	1,242,454,345	268,934	ANTEJARDIN
985	1,143,765,165	1,242,455,801	268,948	ANTEJARDIN
986	1,143,768,627	1,242,456,699	269,025	PARAMENT
987	1,143,771,750	1,242,458,500	269,013	PARAMENT
988	1,143,774,185	1,242,459,803	268,999	PARAMENT
989	1,143,776,894	1,242,461,311	269,039	PARAMENT
990	1,143,731,842	1,242,438,525	267,492	ANDEN
991	1,143,733,352	1,242,437,848	267,504	ANDEN
992	1,143,731,242	1,242,439,364	268,723	ARBUSTO
993	1,143,731,894	1,242,441,608	268,490	ARBUSTO
994	1,143,732,602	1,242,441,762	268,501	ARBUSTO
995	1,143,732,921	1,242,441,489	268,504	ARBUSTO
996	1,143,733,912	1,242,442,500	268,512	ARBUSTO
997	1,143,736,909	1,242,443,726	268,506	ARBUSTO
998	1,143,737,478	1,242,442,475	268,754	PALMA
999	1,143,738,906	1,242,443,225	268,931	POSTE MT
1000	1,143,741,289	1,242,445,664	268,699	ARBUSTO
1001	1,143,742,717	1,242,446,521	268,773	ARBUSTO
1002	1,143,745,267	1,242,446,790	268,864	PALMA
1003	1,143,746,326	1,242,447,415	268,898	PALMA
1004	1,143,747,471	1,242,447,996	268,865	ARBUSTO
1005	1,143,750,847	1,242,450,278	268,911	ARBUSTO
1006	1,143,752,336	1,242,451,145	268,958	ARBUSTO
1007	1,143,753,342	1,242,451,461	268,918	PALMA
1008	1,143,758,030	1,242,454,242	268,958	PALMA

OFICINA DE PLANEACIÓN - ALCALDIA DE PAZ DE ARIPORO

DIRECCIÓN CARRERA 10 PARQUE LOS LIBERTADORES TEL. 637 30 13 Ext. 117



Gestión, Empleo y Desarrollo

Alcaldía Municipal – Paz de Ariporo

Nit: 800103659-8


Oficina de Planeación



1009	1,143,761,350	1,242,455,925	268,745	POSTE BT
1010	1,143,732,387	1,242,436,379	268,737	POSTE TEL
1011	1,143,733,334	1,242,434,384	267,474	ARBOL
1012	1,143,734,479	1,242,432,222	267,409	ARBOL
1013	1,143,735,167	1,242,430,826	267,372	ARBOL
1014	1,143,736,019	1,242,429,821	267,395	ARBOL
1015	1,143,736,962	1,242,427,646	267,330	ARBOL
1016	1,143,740,720	1,242,421,393	268,901	ARBUSTO
1017	1,143,742,134	1,242,418,800	268,978	ARBUSTO
1018	1,143,743,425	1,242,415,940	268,990	ARBUSTO
1019	1,143,745,162	1,242,413,536	268,895	POSTE TEL
1020	1,143,746,210	1,242,413,455	269,094	ARBOL
1021	1,143,728,666	1,242,449,311	268,450	ARBUSTO
1022	1,143,732,915	1,242,451,719	268,443	ARBUSTO
1023	1,143,737,310	1,242,454,201	268,522	ARBUSTO
1024	1,143,741,618	1,242,456,585	268,509	ARBUSTO
1025	1,143,745,973	1,242,459,071	268,589	ARBUSTO
1026	1,143,750,299	1,242,461,548	268,612	ARBUSTO
1027	1,143,754,688	1,242,464,026	268,655	ARBUSTO
1028	1,143,758,982	1,242,466,540	268,635	ARBUSTO
1029	1,143,763,484	1,242,469,049	268,603	ARBUSTO
1030	1,143,727,725	1,242,449,938	268,398	SARD
1031	1,143,727,271	1,242,448,534	268,387	SARD
1032	1,143,728,710	1,242,448,176	268,404	SARD
D25	1,143,794,831	1,242,493,305	268,440	DELTA
1033	1,143,767,977	1,242,471,379	268,653	ARBUSTO
1034	1,143,772,331	1,242,473,957	268,699	ARBUSTO
1035	1,143,776,829	1,242,476,493	268,581	ARBUSTO
1036	1,143,781,188	1,242,478,898	268,636	ARBUSTO
1037	1,143,785,415	1,242,481,437	268,627	ARBUSTO
1038	1,143,787,345	1,242,482,516	268,672	PALMA
1039	1,143,792,482	1,242,485,374	268,751	PALMA
1040	1,143,789,984	1,242,483,828	268,690	ARBUSTO
1041	1,143,794,216	1,242,486,395	268,700	ARBUSTO
1042	1,143,794,714	1,242,487,668	268,709	SARD
1043	1,143,796,180	1,242,487,241	268,703	SARD
1044	1,143,795,553	1,242,485,880	268,712	SARD
1045	1,143,802,583	1,242,475,925	268,883	PARAMENT
1046	1,143,799,494	1,242,474,179	267,714	PARAMENT

OFICINA DE PLANEACIÓN - ALCALDIA DE PAZ DE ARIPORO

DIRECCIÓN CARRERA 10 PARQUE LOS LIBERTADORES TEL. 637 30 13 Ext. 117



Gestión, Empleo y Desarrollo

Alcaldía Municipal – Paz de Ariporo

Nit: 800103659-8

Oficina de Planeación



1047	1,143,797,626	1,242,471,859	267,625	PARAMENT
1048	1,143,797,064	1,242,472,799	267,627	PARAMENT
AX25	1,143,782,389	1,242,476,476	268,493	DELTA
1049	1,143,780,877	1,242,494,210	268,671	PARAMENT
1050	1,143,777,699	1,242,492,414	268,650	PARAMENT
1051	1,143,778,032	1,242,491,812	268,647	PARAMENT
1052	1,143,775,925	1,242,490,614	268,622	PARAMENT
1053	1,143,776,436	1,242,489,782	268,613	ANDEN
1054	1,143,781,625	1,242,492,782	268,619	ANDEN
1055	1,143,777,216	1,242,500,659	268,284	PARAMENT
1056	1,143,772,439	1,242,509,115	267,936	CERCA
1057	1,143,782,684	1,242,514,442	268,445	CERRAMIENO
1058	1,143,791,283	1,242,499,385	268,534	CERCA
1059	1,143,794,631	1,242,498,376	268,603	SARD
1060	1,143,794,359	1,242,496,385	268,626	SARD
1061	1,143,793,186	1,242,494,924	268,632	SARD
1062	1,143,782,150	1,242,490,883	268,382	PALMA
1063	1,143,778,178	1,242,488,597	268,448	PALMA
1064	1,143,775,808	1,242,550,114	267,276	CERCA
1065	1,143,772,880	1,242,529,995	267,511	CERRAMIENO
1066	1,143,776,511	1,242,526,295	267,735	POSTE MT
1067	1,143,781,838	1,242,514,266	267,944	CERRAMIENO
1068	1,143,802,140	1,242,504,714	268,485	POSTE MT
1069	1,143,801,514	1,242,505,108	268,368	CERCA
1070	1,143,822,530	1,242,516,436	267,935	CERCA
1071	1,143,836,237	1,242,494,454	268,443	CERCA
1072	1,143,832,411	1,242,500,755	268,368	PORT
1073	1,143,830,604	1,242,503,525	268,349	PORT
1074	1,143,834,504	1,242,493,869	268,936	PARAMENT
1075	1,143,834,869	1,242,492,812	268,987	PARAMENT
1076	1,143,831,936	1,242,492,380	269,011	PARAMENT
1077	1,143,828,761	1,242,490,672	269,033	PARAMENT
1078	1,143,825,679	1,242,488,877	269,030	PARAMENT
1079	1,143,826,236	1,242,487,953	269,068	PARAMENT
1080	1,143,823,319	1,242,487,537	269,064	PARAMENT
1081	1,143,820,627	1,242,485,965	269,019	PARAMENT
1082	1,143,817,461	1,242,484,244	269,008	PARAMENT
1083	1,143,814,311	1,242,485,143	268,931	ANDEN
1084	1,143,816,180	1,242,484,614	268,965	ANDEN

OFICINA DE PLANEACIÓN - ALCALDIA DE PAZ DE ARIPORO

DIRECCIÓN CARRERA 10 PARQUE LOS LIBERTADORES TEL. 637 30 13 Ext. 117



Gestión, Empleo y Desarrollo

Alcaldía Municipal – Paz de Ariporo

Nit: 800103659-8


Oficina de Planeación



1085	1,143,815,938	1,242,486,583	268,779	ARBUSTO
1086	1,143,814,169	1,242,485,728	268,747	ARBUSTO
1087	1,143,816,823	1,242,487,845	268,746	ARBUSTO
1088	1,143,821,559	1,242,490,005	268,975	POSTE MT
1089	1,143,820,652	1,242,491,639	268,816	ANDEN
1090	1,143,826,481	1,242,494,957	268,977	ANDEN
1091	1,143,833,331	1,242,495,863	268,990	ANDEN
1092	1,143,834,002	1,242,494,711	268,998	ANDEN
1093	1,143,768,610	1,242,456,718	269,030	PARAMENT
1094	1,143,771,772	1,242,458,430	269,013	PARAMENT
1095	1,143,772,277	1,242,457,497	268,998	PARAMENT
1096	1,143,774,174	1,242,459,767	268,985	PARAMENT
1097	1,143,775,018	1,242,459,038	268,989	PARAMENT
1098	1,143,779,966	1,242,463,113	268,909	PARAMENT
1099	1,143,783,070	1,242,464,845	269,068	PARAMENT
1100	1,143,783,609	1,242,463,963	269,085	PARAMENT
1101	1,143,785,486	1,242,466,246	269,081	PARAMENT
1102	1,143,785,738	1,242,466,389	269,006	PARAMENT
1103	1,143,786,336	1,242,465,399	267,597	PARAMENT
1104	1,143,786,339	1,242,465,385	269,016	PARAMENT
1105	1,143,791,290	1,242,469,515	270,380	PARAMENT
1106	1,143,794,351	1,242,471,273	269,057	PARAMENT
1107	1,143,797,242	1,242,471,684	269,066	PARAMENT
1108	1,143,791,284	1,242,469,510	268,960	PARAMENT
1109	1,143,796,788	1,242,472,641	267,611	PARAMENT
1110	1,143,796,793	1,242,472,640	269,031	PARAMENT
1111	1,143,799,936	1,242,473,213	270,495	PARAMENT
1112	1,143,799,511	1,242,474,168	269,050	PARAMENT
1113	1,143,800,004	1,242,473,217	269,070	PARAMENT
1114	1,143,803,499	1,242,479,186	268,911	ANDEN
1115	1,143,801,481	1,242,476,459	268,920	ANDEN
1116	1,143,803,437	1,242,476,514	268,928	ANDEN
1117	1,143,792,286	1,242,473,771	268,779	PALMA
1118	1,143,789,845	1,242,472,347	268,781	PALMA
1119	1,143,786,284	1,242,470,302	268,922	PALMA
1120	1,143,775,167	1,242,464,360	268,894	PALMA
1121	1,143,758,283	1,242,454,675	268,893	PALMA
1122	1,143,761,588	1,242,456,038	268,774	POSTE BT
1123	1,143,766,050	1,242,459,182	268,803	ARBOL

OFICINA DE PLANEACIÓN - ALCALDIA DE PAZ DE ARIPORO

DIRECCIÓN CARRERA 10 PARQUE LOS LIBERTADORES TEL. 637 30 13 Ext. 117



Gestión, Empleo y Desarrollo

Alcaldía Municipal – Paz de Ariporo

Nit: 800103659-8


Oficina de Planeación



1124	1,143,769,795	1,242,461,816	268,632	ARBUSTO
1125	1,143,776,995	1,242,465,619	268,711	ARBUSTO
1126	1,143,778,109	1,242,465,952	268,795	ARBUSTO
1127	1,143,779,600	1,242,466,975	268,777	ARBOL
1128	1,143,778,593	1,242,465,846	268,842	POSTE MT
1129	1,143,787,441	1,242,472,252	268,696	ARBUSTO
1130	1,143,790,155	1,242,473,980	268,641	ARBUSTO
1131	1,143,793,309	1,242,474,697	268,751	ARBUSTO
1132	1,143,794,438	1,242,475,274	268,796	ARBUSTO
1133	1,143,795,347	1,242,475,050	268,777	POSTE BT
1134	1,143,798,038	1,242,477,129	268,726	ARBOL
1135	1,143,792,544	1,242,471,370	269,188	MATERA
1136	1,143,790,790	1,242,470,363	269,187	MATERA
1137	1,143,772,038	1,242,488,626	268,444	CERCA
1138	1,143,797,045	1,242,557,202	266,930	CERCA
1139	1,143,746,496	1,242,416,482	269,181	PARAMENT
1140	1,143,749,664	1,242,418,282	269,176	PARAMENT
1141	1,143,752,039	1,242,419,626	269,155	PARAMENT
D26	1,143,784,189	1,242,430,438	269,101	DELTA
D27	1,143,768,576	1,242,377,418	269,117	DELTA
D28	1,143,702,916	1,242,384,075	268,578	DELTA
1142	1,143,745,745	1,242,413,773	269,057	ANDEN
1143	1,143,746,139	1,242,415,239	269,141	ANDEN
1144	1,143,751,359	1,242,407,862	269,287	PARAMENT
1145	1,143,754,540	1,242,409,608	269,179	PARAMENT
1146	1,143,757,415	1,242,410,008	269,180	PARAMENT
1147	1,143,756,881	1,242,410,994	269,215	PARAMENT
1148	1,143,759,584	1,242,412,485	269,214	PARAMENT
1149	1,143,762,697	1,242,414,285	269,105	PARAMENT
1150	1,143,765,825	1,242,415,997	269,212	PARAMENT
1151	1,143,768,227	1,242,417,379	269,198	PARAMENT
1152	1,143,770,930	1,242,418,874	269,217	PARAMENT
1153	1,143,772,466	1,242,422,648	269,201	POSTE BT
1154	1,143,771,840	1,242,422,315	269,209	ARBUSTO
1155	1,143,771,134	1,242,421,883	269,218	ARBUSTO
1156	1,143,769,887	1,242,421,145	269,144	ARBOL
1157	1,143,768,153	1,242,420,208	269,190	ARBOL
1158	1,143,766,357	1,242,419,269	269,242	ARBUSTO
1159	1,143,759,499	1,242,415,162	269,232	ARBUSTO

OFICINA DE PLANEACIÓN - ALCALDIA DE PAZ DE ARIPORO

DIRECCIÓN CARRERA 10 PARQUE LOS LIBERTADORES TEL. 637 30 13 Ext. 117



Gestión, Empleo y Desarrollo

Alcaldía Municipal – Paz de Ariporo

Nit: 800103659-8


Oficina de Planeación



1160	1,143,757,536	1,242,414,158	269,211	ARBUSTO
1161	1,143,751,480	1,242,410,483	269,111	ARBUSTO
1162	1,143,755,689	1,242,413,201	269,230	POSTE BT
1163	1,143,748,687	1,242,408,557	269,153	ANDEN
1164	1,143,750,015	1,242,408,194	269,160	ANDEN
1165	1,143,748,433	1,242,406,943	269,225	ARBOL
1166	1,143,748,966	1,242,405,708	269,258	ARBUSTO
1167	1,143,749,833	1,242,404,274	269,323	ARBUSTO
1168	1,143,750,854	1,242,402,652	269,319	ARBUSTO
1169	1,143,751,583	1,242,401,313	269,312	ARBUSTO
1170	1,143,752,302	1,242,400,210	269,334	ARBUSTO
1171	1,143,756,636	1,242,392,009	269,222	ARBOL
1172	1,143,758,374	1,242,389,405	269,253	ARBOL
1173	1,143,760,259	1,242,386,084	269,275	ARBOL
1174	1,143,761,418	1,242,384,003	269,307	ARBOL
1175	1,143,762,668	1,242,383,875	269,181	ANDEN
1176	1,143,762,925	1,242,385,481	269,253	ANDEN
1177	1,143,758,739	1,242,394,700	269,283	PORT
1178	1,143,757,421	1,242,397,071	269,359	PORT
1179	1,143,754,276	1,242,395,569	269,234	ANDEN
1180	1,143,755,679	1,242,393,020	269,225	ANDEN
1181	1,143,732,330	1,242,408,522	268,958	PARAMENT
1182	1,143,729,186	1,242,406,767	268,972	PARAMENT
1183	1,143,726,296	1,242,406,371	268,969	PARAMENT
1184	1,143,726,806	1,242,405,376	268,965	PARAMENT
1185	1,143,726,508	1,242,405,228	268,932	PARAMENT
1186	1,143,733,631	1,242,408,125	268,976	ANDEN
1187	1,143,734,974	1,242,407,700	268,988	ANDEN
1188	1,143,733,344	1,242,406,282	268,956	ARBOL
1189	1,143,730,934	1,242,404,965	268,860	ARBOL
1190	1,143,728,509	1,242,403,742	268,917	ARBOL
1191	1,143,725,624	1,242,402,000	268,988	ARBOL
1192	1,143,737,468	1,242,401,091	268,997	ANDEN
1193	1,143,736,848	1,242,399,019	268,995	ANDEN
1194	1,143,736,253	1,242,398,704	268,980	ANDEN
1195	1,143,737,180	1,242,398,566	268,990	ANDEN
1196	1,143,734,711	1,242,389,474	268,982	ANDEN
1197	1,143,733,826	1,242,389,809	268,968	ANDEN
1198	1,143,750,091	1,242,378,514	269,128	ANDEN

OFICINA DE PLANEACIÓN - ALCALDIA DE PAZ DE ARIPORO

DIRECCIÓN CARRERA 10 PARQUE LOS LIBERTADORES TEL. 637 30 13 Ext. 117



Gestión, Empleo y Desarrollo

Alcaldía Municipal – Paz de Ariporo

Nit: 800103659-8

Oficina de Planeación



1199	1,143,748,184	1,242,379,008	269,103	ANDEN
1200	1,143,747,641	1,242,378,677	269,116	ANDEN
1201	1,143,747,777	1,242,379,642	269,106	ANDEN
1202	1,143,737,574	1,242,395,813	269,388	MATERA
1203	1,143,740,914	1,242,389,853	269,470	MATERA
1204	1,143,738,164	1,242,388,264	269,417	MATERA
1205	1,143,737,187	1,242,389,201	269,411	MATERA
1206	1,143,735,944	1,242,390,065	269,384	MATERA
1207	1,143,742,198	1,242,389,435	269,030	ANDEN
1208	1,143,742,737	1,242,388,576	269,041	ANDEN
1209	1,143,738,410	1,242,386,126	268,995	ANDEN
1210	1,143,737,914	1,242,387,002	269,023	ANDEN
1211	1,143,742,402	1,242,387,211	269,468	MATERA
1212	1,143,745,777	1,242,381,265	269,438	MATERA
1213	1,143,739,934	1,242,382,897	269,438	MATERA
1214	1,143,739,891	1,242,384,229	269,452	MATERA
1215	1,143,739,641	1,242,385,726	269,445	MATERA
1216	1,143,738,915	1,242,382,109	269,007	ANDEN
1217	1,143,738,659	1,242,381,182	269,027	ANDEN
1218	1,143,739,630	1,242,393,558	269,194	LAMPARA
1219	1,143,744,520	1,242,384,463	269,239	LAMPARA
1220	1,143,744,993	1,242,390,313	269,105	POSTE MT
1221	1,143,738,172	1,242,391,253	269,530	ARBOL
1222	1,143,742,141	1,242,384,441	269,547	ARBOL
1223	1,143,734,640	1,242,396,615	269,363	MATERA
1224	1,143,719,024	1,242,387,814	269,135	MATERA
1225	1,143,718,470	1,242,385,784	269,118	MATERA
AX24	1,143,728,718	1,242,378,130	268,977	DELTA
1226	1,143,720,437	1,242,385,159	269,291	MATERA
1227	1,143,729,161	1,242,390,026	269,349	MATERA
1228	1,143,731,316	1,242,390,764	269,378	MATERA
1229	1,143,733,069	1,242,390,856	269,384	MATERA
1230	1,143,733,385	1,242,388,344	268,980	ANDEN
1231	1,143,734,296	1,242,388,062	268,989	ANDEN
1232	1,143,736,596	1,242,386,347	269,038	ANDEN
1233	1,143,737,090	1,242,385,423	269,026	ANDEN
1234	1,143,737,398	1,242,382,545	269,051	ANDEN
1235	1,143,737,148	1,242,381,598	269,045	ANDEN
1236	1,143,734,983	1,242,379,054	269,070	ANDEN

OFICINA DE PLANEACIÓN - ALCALDIA DE PAZ DE ARIPORO

DIRECCIÓN CARRERA 10 PARQUE LOS LIBERTADORES TEL. 637 30 13 Ext. 117



Gestión, Empleo y Desarrollo

Alcaldía Municipal – Paz de Ariporo

Nit: 800103659-8

Oficina de Planeación



1237	1,143,735,696	1,242,377,741	269,001	ANDEN
1238	1,143,730,001	1,242,387,798	268,945	ANDEN
1239	1,143,729,398	1,242,389,112	269,017	ANDEN
1240	1,143,721,336	1,242,382,894	268,905	ANDEN
1241	1,143,720,613	1,242,384,129	268,887	ANDEN
1242	1,143,720,719	1,242,382,542	268,914	ANDEN
1243	1,143,719,427	1,242,383,364	268,908	ANDEN
1244	1,143,716,842	1,242,389,166	268,863	ANDEN
1245	1,143,718,018	1,242,388,333	268,908	ANDEN
1246	1,143,717,315	1,242,385,087	268,843	ANDEN
1247	1,143,715,038	1,242,382,740	268,892	ANDEN
1248	1,143,734,149	1,242,380,935	269,005	ANDEN
1249	1,143,733,604	1,242,381,708	269,005	ANDEN
1250	1,143,735,461	1,242,383,080	269,011	ANDEN
1251	1,143,735,187	1,242,382,155	269,011	ANDEN
1252	1,143,734,424	1,242,384,458	268,998	ANDEN
1253	1,143,735,323	1,242,384,475	269,009	ANDEN
1254	1,143,734,927	1,242,385,340	268,981	ANDEN
1255	1,143,733,823	1,242,386,121	269,064	ANDEN
1256	1,143,732,891	1,242,386,490	268,987	ANDEN
1257	1,143,731,519	1,242,385,194	268,976	ANDEN
1258	1,143,731,150	1,242,386,051	268,965	ANDEN
1259	1,143,739,222	1,242,379,996	269,413	MATERA
1260	1,143,737,808	1,242,378,062	269,408	MATERA
1261	1,143,736,179	1,242,376,885	269,390	MATERA
1262	1,143,727,857	1,242,372,162	269,345	MATERA
1263	1,143,727,337	1,242,370,114	269,360	MATERA
1264	1,143,729,298	1,242,369,491	269,375	MATERA
1265	1,143,744,929	1,242,378,378	269,477	MATERA
1266	1,143,726,309	1,242,374,135	270,395	MATERA
1267	1,143,726,929	1,242,372,690	270,386	MATERA
1268	1,143,725,562	1,242,373,712	268,965	ANDEN
1269	1,143,725,607	1,242,372,085	268,957	ANDEN
1270	1,143,726,078	1,242,369,412	268,974	ANDEN
1271	1,143,729,441	1,242,368,442	268,999	ANDEN
1272	1,143,729,608	1,242,367,144	268,990	ANDEN
1273	1,143,722,811	1,242,368,761	268,943	ANDEN
1274	1,143,719,171	1,242,368,390	268,908	ANDEN
1275	1,143,717,816	1,242,367,752	268,903	ANDEN

OFICINA DE PLANEACIÓN - ALCALDIA DE PAZ DE ARIPORO

DIRECCIÓN CARRERA 10 PARQUE LOS LIBERTADORES TEL. 637 30 13 Ext. 117



Gestión, Empleo y Desarrollo

Alcaldía Municipal – Paz de Ariporo

Nit: 800103659-8

Oficina de Planeación



1276	1,143,717,484	1,242,371,398	268,870	ANDEN
1277	1,143,717,003	1,242,372,328	268,888	ANDEN
1278	1,143,716,107	1,242,370,708	268,880	ANDEN
1279	1,143,715,648	1,242,371,501	268,880	ANDEN
1280	1,143,715,102	1,242,375,850	268,880	ANDEN
1281	1,143,714,572	1,242,376,728	268,850	ANDEN
1282	1,143,713,564	1,242,374,967	268,881	ANDEN
1283	1,143,713,060	1,242,375,877	268,948	ANDEN
1284	1,143,712,821	1,242,379,708	268,935	ANDEN
1285	1,143,711,417	1,242,378,872	268,851	ANDEN
1286	1,143,721,182	1,242,381,548	269,258	ARBUSTO
1287	1,143,721,810	1,242,381,990	269,389	MATERA
1288	1,143,723,958	1,242,383,170	269,270	MATERA
1289	1,143,723,457	1,242,382,774	269,404	MATERA
1290	1,143,726,156	1,242,384,399	267,961	MATERA
1291	1,143,726,174	1,242,384,390	269,383	MATERA
1292	1,143,725,715	1,242,383,976	269,400	MATERA
1293	1,143,728,291	1,242,385,617	269,398	MATERA
1294	1,143,727,844	1,242,385,367	269,414	MATERA
1295	1,143,732,023	1,242,387,437	269,337	MATERA
1296	1,143,732,695	1,242,387,365	269,444	MATERA
1297	1,143,734,981	1,242,386,520	269,375	MATERA
1298	1,143,735,451	1,242,386,101	269,517	MATERA
1299	1,143,736,526	1,242,383,881	269,439	MATERA
1300	1,143,736,784	1,242,383,321	269,520	MATERA
1301	1,143,735,668	1,242,380,944	269,339	MATERA
1302	1,143,735,386	1,242,381,533	269,516	MATERA
1303	1,143,732,054	1,242,379,306	268,058	MATERA
1304	1,143,732,067	1,242,379,311	269,474	MATERA
1305	1,143,730,270	1,242,376,816	269,449	MATERA
1306	1,143,732,172	1,242,378,662	269,431	ARBUSTO
1307	1,143,730,000	1,242,377,419	269,330	ARBUSTO
1308	1,143,727,865	1,242,376,178	269,309	MATERA
1309	1,143,728,361	1,242,375,746	269,471	MATERA
1310	1,143,725,086	1,242,374,623	269,338	MATERA
1311	1,143,724,623	1,242,375,093	269,481	MATERA
1312	1,143,725,963	1,242,384,619	269,443	ARBUSTO
1313	1,143,726,594	1,242,384,080	269,405	ARBUSTO
1314	1,143,728,542	1,242,385,728	269,466	ARBUSTO

OFICINA DE PLANEACIÓN - ALCALDIA DE PAZ DE ARIPORO

DIRECCIÓN CARRERA 10 PARQUE LOS LIBERTADORES TEL. 637 30 13 Ext. 117



Gestión, Empleo y Desarrollo

Alcaldía Municipal – Paz de Ariporo

Nit: 800103659-8


Oficina de Planeación



1315	1,143,720,944	1,242,387,081	269,259	ARBOL
1316	1,143,729,330	1,242,391,827	269,240	ARBOL
1317	1,143,739,666	1,242,377,296	269,357	ARBOL
1318	1,143,734,464	1,242,374,212	269,364	ARBOL
1319	1,143,730,163	1,242,371,676	269,261	ARBOL
1320	1,143,716,677	1,242,368,358	268,943	ARBOL
1321	1,143,711,195	1,242,377,676	268,887	ARBOL
1322	1,143,711,626	1,242,381,934	269,037	ARBOL
1323	1,143,718,571	1,242,380,146	269,039	ARBOL
1324	1,143,726,461	1,242,390,140	269,229	PALMA
1325	1,143,731,799	1,242,387,495	269,319	PALMA
1326	1,143,725,162	1,242,389,290	269,212	ARBUSTO
1327	1,143,727,985	1,242,391,144	270,627	ARBUSTO
1328	1,143,732,702	1,242,393,272	269,697	ARBUSTO
1329	1,143,711,441	1,242,374,881	268,874	ANDEN
1330	1,143,711,995	1,242,374,108	268,876	ANDEN
1331	1,143,713,921	1,242,370,612	268,859	ANDEN
1332	1,143,714,403	1,242,369,770	268,858	ANDEN
1333	1,143,715,031	1,242,368,424	268,893	ANDEN
1334	1,143,710,714	1,242,376,136	268,875	ANDEN
1335	1,143,713,223	1,242,378,775	268,886	SILLA
1336	1,143,713,977	1,242,377,477	268,889	SILLA
1337	1,143,715,534	1,242,374,716	268,857	SILLA
1338	1,143,716,322	1,242,373,351	268,890	SILLA
1339	1,143,717,896	1,242,370,615	268,890	SILLA
1340	1,143,718,642	1,242,369,282	268,914	SILLA
1341	1,143,722,907	1,242,370,505	268,943	SILLA
1342	1,143,724,290	1,242,371,253	268,944	SILLA
1343	1,143,713,212	1,242,371,649	268,848	SILLA
1344	1,143,712,480	1,242,373,001	268,847	SILLA
1345	1,143,716,595	1,242,381,920	268,898	SILLA
1346	1,143,717,899	1,242,382,645	268,902	SILLA
1347	1,143,728,204	1,242,389,179	269,130	LAMPARA
1348	1,143,735,263	1,242,376,767	269,232	LAMPARA
1349	1,143,720,632	1,242,370,872	269,109	LAMPARA
1350	1,143,715,687	1,242,379,095	269,083	LAMPARA
1351	1,143,728,482	1,242,364,089	268,995	POSTE BT
1352	1,143,710,905	1,242,367,717	269,384	MATERA
1353	1,143,709,098	1,242,370,311	269,369	ARBOL

OFICINA DE PLANEACIÓN - ALCALDIA DE PAZ DE ARIPORO

DIRECCIÓN CARRERA 10 PARQUE LOS LIBERTADORES TEL. 637 30 13 Ext. 117



Gestión, Empleo y Desarrollo

Alcaldía Municipal – Paz de Ariporo

Nit: 800103659-8


Oficina de Planeación



1354	1,143,710,935	1,242,370,295	269,336	ARBUSTO
1355	1,143,709,873	1,242,368,845	269,367	ARBUSTO
1356	1,143,710,842	1,242,368,928	269,387	ARBUSTO
1357	1,143,709,498	1,242,368,272	269,350	ARBUSTO
1358	1,143,708,765	1,242,368,059	269,401	ARBUSTO
1359	1,143,709,721	1,242,371,205	269,385	ARBUSTO
1360	1,143,709,100	1,242,371,700	269,372	ARBUSTO
1361	1,143,702,970	1,242,371,820	268,806	ANDEN
1362	1,143,707,311	1,242,363,972	268,822	ANDEN
1363	1,143,708,293	1,242,377,199	268,829	ANDEN
1364	1,143,707,350	1,242,376,580	268,832	ANDEN
1365	1,143,703,403	1,242,374,342	268,777	ANDEN
1366	1,143,704,312	1,242,374,876	268,785	ANDEN
1367	1,143,700,217	1,242,372,596	268,752	ANDEN
1368	1,143,698,859	1,242,371,798	268,753	ANDEN
1369	1,143,702,395	1,242,368,734	268,772	ANDEN
1370	1,143,701,965	1,242,369,604	268,782	ANDEN
1371	1,143,701,006	1,242,367,905	268,766	ANDEN
1372	1,143,700,532	1,242,368,795	268,781	ANDEN
1373	1,143,703,516	1,242,363,565	268,794	ANDEN
1374	1,143,702,983	1,242,364,426	268,817	ANDEN
1375	1,143,705,232	1,242,360,574	268,824	ANDEN
1376	1,143,706,518	1,242,361,338	268,847	ANDEN
1377	1,143,698,615	1,242,356,927	268,784	ANDEN
1378	1,143,697,184	1,242,357,686	268,795	ANDEN
1379	1,143,697,388	1,242,356,147	268,809	ANDEN
1380	1,143,687,923	1,242,352,406	268,699	ANDEN
1381	1,143,683,550	1,242,352,245	268,660	ANDEN
1382	1,143,684,737	1,242,351,794	268,696	ANDEN
1383	1,143,684,302	1,242,350,356	268,670	ANDEN
1384	1,143,683,243	1,242,350,697	268,671	ANDEN
1385	1,143,680,924	1,242,354,805	268,849	ANDEN
1386	1,143,681,421	1,242,353,934	268,881	ANDEN
1387	1,143,680,036	1,242,353,058	268,792	ANDEN
1388	1,143,679,060	1,242,358,018	268,615	ANDEN
1389	1,143,679,310	1,242,359,085	268,638	ANDEN
1390	1,143,680,860	1,242,358,721	268,622	ANDEN
1391	1,143,680,561	1,242,357,693	268,620	ANDEN
1392	1,143,682,345	1,242,362,285	268,664	ANDEN

OFICINA DE PLANEACIÓN - ALCALDIA DE PAZ DE ARIPORO

DIRECCIÓN CARRERA 10 PARQUE LOS LIBERTADORES TEL. 637 30 13 Ext. 117



Gestión, Empleo y Desarrollo

Alcaldía Municipal – Paz de Ariporo

Nit: 800103659-8


Oficina de Planeación



1393	1,143,683,025	1,242,361,169	268,635	ANDEN
1394	1,143,697,955	1,242,369,694	268,766	ANDEN
1395	1,143,695,319	1,242,374,289	268,728	ANDEN
1396	1,143,691,894	1,242,372,333	268,700	ANDEN
1397	1,143,688,405	1,242,373,308	268,718	ANDEN
1398	1,143,688,638	1,242,371,872	268,689	ANDEN
1399	1,143,690,139	1,242,371,319	268,710	ANDEN
1400	1,143,683,872	1,242,359,404	268,612	ANDEN
1401	1,143,684,383	1,242,358,516	268,994	ANDEN
1402	1,143,682,448	1,242,357,194	268,659	ANDEN
1403	1,143,682,783	1,242,358,155	268,656	ANDEN
1404	1,143,685,237	1,242,353,837	268,644	ANDEN
1405	1,143,684,248	1,242,354,087	268,674	ANDEN
1406	1,143,686,433	1,242,355,038	268,678	ANDEN
1407	1,143,690,492	1,242,370,055	269,099	MATERA
1408	1,143,688,237	1,242,370,483	269,085	MATERA
1409	1,143,689,724	1,242,367,837	269,109	MATERA
1410	1,143,673,102	1,242,361,911	267,564	MATERA
1411	1,143,673,120	1,242,361,924	268,985	MATERA
1412	1,143,678,821	1,242,360,219	269,056	MATERA
1413	1,143,680,833	1,242,362,713	269,037	MATERA
1414	1,143,699,541	1,242,354,424	269,325	MATERA
1415	1,143,697,538	1,242,355,047	269,181	MATERA
1416	1,143,692,796	1,242,365,761	269,151	PALMA
1417	1,143,692,178	1,242,365,951	269,207	MATERA
1418	1,143,690,416	1,242,364,270	269,066	MATERA
1419	1,143,691,005	1,242,363,823	269,204	MATERA
1420	1,143,688,116	1,242,363,041	269,240	ARBUSTO
1421	1,143,687,650	1,242,363,318	269,181	MATERA
1422	1,143,685,887	1,242,361,670	269,167	ARBUSTO
1423	1,143,685,290	1,242,362,038	269,183	MATERA
1424	1,143,683,666	1,242,360,566	269,109	ARBUSTO
1425	1,143,683,172	1,242,360,895	269,148	MATERA
1426	1,143,696,895	1,242,358,767	269,390	ARBUSTO
1427	1,143,696,203	1,242,358,929	269,313	MATERA
1428	1,143,694,479	1,242,357,355	269,309	ARBUSTO
1429	1,143,693,844	1,242,357,548	269,240	MATERA
1430	1,143,692,144	1,242,356,044	269,239	MATERA
1431	1,143,692,777	1,242,355,809	269,219	MATERA

OFICINA DE PLANEACIÓN - ALCALDIA DE PAZ DE ARIPORO

DIRECCIÓN CARRERA 10 PARQUE LOS LIBERTADORES TEL. 637 30 13 Ext. 117



Gestión, Empleo y Desarrollo

Alcaldía Municipal – Paz de Ariporo

Nit: 800103659-8


Oficina de Planeación



1432	1,143,687,480	1,242,353,464	269,145	ARBUSTO
1433	1,143,687,692	1,242,354,028	269,159	MATERA
1434	1,143,683,131	1,242,353,653	269,235	PALMA
1435	1,143,683,629	1,242,353,300	269,250	MATERA
1436	1,143,704,975	1,242,378,662	268,761	ARBOL
1437	1,143,699,003	1,242,374,940	268,831	ARBOL
1438	1,143,701,644	1,242,372,328	268,863	ARBOL
1439	1,143,706,774	1,242,362,951	268,847	ARBOL
1440	1,143,699,633	1,242,359,817	268,839	ARBOL
1441	1,143,696,926	1,242,363,598	268,816	ARBOL
1442	1,143,695,279	1,242,367,184	268,820	ARBOL
1443	1,143,692,563	1,242,361,253	268,709	ARBOL
1444	1,143,688,678	1,242,358,690	268,735	ARBOL
1445	1,143,687,627	1,242,368,609	269,055	ARBOL
1446	1,143,684,458	1,242,366,780	269,071	ARBOL
1447	1,143,693,289	1,242,351,020	269,357	ARBOL
1448	1,143,689,424	1,242,349,112	269,352	ARBOL
1449	1,143,699,287	1,242,371,052	268,737	SILLA
1450	1,143,700,084	1,242,369,702	268,768	SILLA
1451	1,143,701,639	1,242,366,881	268,780	SILLA
1452	1,143,702,436	1,242,365,542	268,759	SILLA
1453	1,143,703,996	1,242,362,730	268,818	SILLA
1454	1,143,704,787	1,242,361,398	268,799	SILLA
1455	1,143,701,371	1,242,358,349	268,810	SILLA
1456	1,143,700,000	1,242,357,588	268,818	SILLA
1457	1,143,706,460	1,242,376,213	268,811	SILLA
1458	1,143,705,092	1,242,375,403	268,781	SILLA
1459	1,143,690,831	1,242,375,422	268,730	ARBUSTO
1460	1,143,696,302	1,242,371,537	268,746	MONUMENTO
1461	1,143,695,478	1,242,372,942	268,737	MONUMENTO
1462	1,143,693,856	1,242,373,308	268,730	MONUMENTO
1463	1,143,692,618	1,242,372,602	268,716	MONUMENTO
1464	1,143,692,264	1,242,371,866	268,924	MONUMENTO
1465	1,143,693,326	1,242,371,532	268,708	MONUMENTO
1466	1,143,695,799	1,242,369,953	268,755	MONUMENTO
1467	1,143,694,556	1,242,369,277	268,747	MONUMENTO
1468	1,143,693,695	1,242,369,301	268,929	MONUMENTO
1469	1,143,693,941	1,242,370,383	268,686	MONUMENTO
1470	1,143,694,382	1,242,371,386	268,703	MONUMENTO

OFICINA DE PLANEACIÓN - ALCALDIA DE PAZ DE ARIPORO

DIRECCIÓN CARRERA 10 PARQUE LOS LIBERTADORES TEL. 637 30 13 Ext. 117



Gestión, Empleo y Desarrollo

Alcaldía Municipal – Paz de Ariporo

Nit: 800103659-8


Oficina de Planeación



1471	1,143,695,068	1,242,371,062	268,684	MONUMENTO
1472	1,143,694,458	1,242,372,145	268,679	MONUMENTO
1473	1,143,696,573	1,242,379,980	268,597	POSTE BT
1474	1,143,713,413	1,242,389,422	268,906	POSTE BT
1475	1,143,724,150	1,242,403,899	268,907	PARAMENT
1476	1,143,721,049	1,242,402,076	268,798	PARAMENT
1477	1,143,717,891	1,242,400,324	268,926	PARAMENT
1478	1,143,715,178	1,242,398,815	268,961	PARAMENT
1479	1,143,712,785	1,242,397,461	268,959	PARAMENT
1480	1,143,709,788	1,242,395,710	268,924	PARAMENT
1481	1,143,706,551	1,242,393,949	268,949	PARAMENT
1482	1,143,703,895	1,242,392,401	268,941	PARAMENT
1483	1,143,701,492	1,242,391,024	268,931	PARAMENT
1484	1,143,698,329	1,242,389,285	268,608	PARAMENT
1485	1,143,695,193	1,242,387,589	268,542	PARAMENT
1486	1,143,692,552	1,242,386,048	268,507	PARAMENT
1487	1,143,690,180	1,242,384,717	267,092	PARAMENT
1488	1,143,687,116	1,242,382,906	268,531	PARAMENT
1489	1,143,683,918	1,242,381,153	268,556	PARAMENT
1490	1,143,675,762	1,242,376,519	268,231	PARAMENT
1491	1,143,687,452	1,242,382,044	268,549	CERRAMIENO
1492	1,143,723,045	1,242,400,128	269,030	ARBUSTO
1493	1,143,720,179	1,242,398,573	269,111	ARBUSTO
1494	1,143,719,626	1,242,398,380	268,864	ARBUSTO
1495	1,143,714,884	1,242,395,848	268,799	PARAMENT
1496	1,143,714,849	1,242,395,915	268,799	ARBOL
1497	1,143,711,787	1,242,394,187	268,830	ARBOL
1498	1,143,707,750	1,242,391,809	268,818	ARBOL
1499	1,143,704,693	1,242,389,915	268,770	ARBOL
1500	1,143,700,917	1,242,387,798	268,627	ARBOL
1501	1,143,695,451	1,242,384,830	268,579	ARBOL
1502	1,143,688,254	1,242,381,015	268,552	ARBOL
1503	1,143,686,668	1,242,380,051	268,515	ARBOL
1504	1,143,683,129	1,242,378,066	268,665	ARBOL
1505	1,143,679,768	1,242,375,908	268,399	ARBUSTO
1506	1,143,678,936	1,242,375,391	268,594	ARBUSTO
1507	1,143,677,830	1,242,374,680	268,684	ARBUSTO
1508	1,143,675,538	1,242,373,810	268,633	ARBOL
1509	1,143,674,069	1,242,372,914	268,478	ARBOL

OFICINA DE PLANEACIÓN - ALCALDIA DE PAZ DE ARIPORO

DIRECCIÓN CARRERA 10 PARQUE LOS LIBERTADORES TEL. 637 30 13 Ext. 117



Gestión, Empleo y Desarrollo

Alcaldía Municipal – Paz de Ariporo

Nit: 800103659-8

Oficina de Planeación



1510	1,143,671,521	1,242,371,559	268,408	ARBOL
1511	1,143,667,321	1,242,369,096	268,352	ARBOL
1512	1,143,665,409	1,242,368,017	268,413	POSTE TEL
1513	1,143,663,994	1,242,367,022	268,388	ARBOL
1514	1,143,673,939	1,242,367,144	268,516	POSTE BT
1515	1,143,698,337	1,242,386,396	268,504	PALMA
1516	1,143,705,145	1,242,390,328	268,666	POSTE TEL
1517	1,143,705,483	1,242,390,432	268,758	POSTE TEL
1518	1,143,688,491	1,242,380,587	268,521	ANDEN
1519	1,143,682,711	1,242,377,359	268,495	ANDEN


OFICINA DE PLANEACIÓN - ALCALDIA DE PAZ DE ARIPORO

DIRECCIÓN CARRERA 10 PARQUE LOS LIBERTADORES TEL. 637 30 13 Ext. 117



CARTERAS TOPOGRAFICAS CARRERAS 12-13-14-15-16				
PUNTO	NOERTE	ESTE	COTA	CODIGO
D10	1,142,662,403	1,241,611,605	270,986	DELTA
D9	1,142,576,253	1,241,560,673	270,602	DELTA
D11	1,142,747,171	1,241,660,888	271.52	DELTA
1	1,142,672,276	1,241,609,727	271,579	PARAMENTO
2	1,142,689,865	1,241,620,112	271,554	PARAMENTO
3	1,142,708,165	1,241,630,856	271,635	PARAMENTO
4	1,142,723,509	1,241,640,029	271,785	PARAMENTO
5	1,142,713,394	1,241,635,743	271,566	POSTE BT
6	1,142,710,671	1,241,633,301	271,751	ANDEN
7	1,142,710,843	1,241,634,231	271,618	ARBUSTO
8	1,142,702,545	1,241,627,951	271,477	ARBUSTO
9	1,142,697,154	1,241,625,056	271,471	ANDEN
10	1,142,686,878	1241618.94	271,427	ANDEN
11	1,142,686,613	1,241,619,273	271,534	ANDEN
12	1,142,685,415	1,241,619,602	271,541	POSTE BT
13	1,142,671,769	1,241,610,617	271,567	ANDEN
14	1,142,671,254	1,241,611,338	271,247	SARDINEL
15	1,142,670,097	1241609.9	271,227	SARDINEL
16	1142669.95	1,241,608,327	271,185	SARDINEL
17	1,142,677,684	1,241,614,889	271,539	ARBUSTO
18	1,142,674,476	1,241,613,004	271,424	ARBOL
19	1,142,666,799	1,241,619,421	271,125	PARAMENTO
20	1,142,678,261	1,241,626,402	271,376	PARAMENTO
21	1,142,658,096	1,241,635,029	270,827	PARAMENTO
22	1,142,655,637	1,241,640,982	270,817	PARAMENTO
23	1,142,654,868	1,241,640,718	270,806	PARAMENTO
24	1,142,651,396	1,241,646,693	270,686	PARAMENTO
25	1,142,648,073	1,241,652,648	270,486	PARAMENTO
26	1142643.56	1,241,660,529	270,457	PARAMENTO
27	1,142,638,893	1,241,668,671	270,346	PARAMENTO
28	1142634.74	1,241,675,994	270,179	PARAMENTO
29	1,142,630,786	1,241,682,888	269,999	PARAMENTO
30	1142627.02	1,241,689,448	270,043	PARAMENTO
31	1,142,624,535	1,241,691,114	270.06	SARDINEL

OFICINA DE PLANEACIÓN - ALCALDIA DE PAZ DE ARIPORO



Gestión, Empleo y Desarrollo

Alcaldía Municipal – Paz de Ariporo

Nit: 800103659-8

Oficina de Planeación



32	1,142,624,493	1,241,690,043	270,039	SARDINEL
33	1,142,624,849	1,241,688,979	270,044	SARDINEL
34	1,142,646,965	1,241,652,289	270,463	POSTE TEL
35	1142665.13	1,241,619,684	271,045	POSTE TEL
36	1142630.02	1,241,682,469	269,982	POSTE TEL
37	1,142,665,983	1,241,617,434	271.09	SARDINEL
38	1,142,664,385	1,241,618,385	271,093	SARDINEL
39	1,142,683,937	1,241,629,349	271,601	PARAMENTO
40	1,142,692,318	1,241,635,455	271,478	PARAMENTO
41	1,142,692,882	1,241,634,402	270,428	ANDEN
42	1,142,698,884	1,241,636,948	271,571	ARBOL
43	1,142,693,055	1,241,632,981	271,376	ARBOL
44	1,142,693,179	1,241,634,222	270,089	POSTE TEL
45	1,142,678,915	1,241,625,391	271,511	ANDEN
46	1,142,679,594	1,241,625,961	270,373	ARBUSTO
47	1,142,677,843	1,241,599,471	271.53	ARBUSTO
48	1,142,682,526	1241590.74	271.51	PARAMENTO
49	1,142,686,404	1,241,583,768	271,639	PARAMENTO
50	1,142,690,427	1,241,576,479	271.61	PARAMENTO
51	1,142,701,192	1,241,556,878	271,669	PARAMENTO
52	1,142,688,964	1,241,575,457	271,448	PALMA
53	1,142,699,371	1,241,556,139	271,769	PALMA
54	1,142,695,765	1,241,562,895	271,714	PALMA
55	1,142,697,655	1,241,559,331	271,977	PALMA
56	1,142,695,143	1,241,564,073	271.85	PALMA
57	1,142,694,022	1,241,565,772	271,685	PALMA
58	1,142,691,202	1,241,571,141	271,741	PALMA
59	1,142,692,773	1,241,568,315	271,756	ARBUSTO
60	1,142,687,832	1,241,579,266	271,609	POSTE TEL
61	1,142,680,455	1,241,590,221	271,298	ARBUSTO
62	1,142,678,621	1,241,593,476	271,285	ARBUSTO
63	1,142,676,826	1,241,596,653	271,293	ARBUSTO
64	1,142,675,608	1241600.1	271,512	ARBOL
65	1,142,673,708	1,241,603,066	271,535	ARBOL
66	1,142,671,218	1,241,605,068	271,017	VALVULA
67	1,142,654,507	1,241,612,336	271,112	PARAMENTO
68	1,142,647,638	1,241,624,597	271,057	PARAMENTO
69	1,142,643,403	1,241,632,176	270,805	PARAMENTO
70	1,142,638,254	1,241,641,304	270,475	PARAMENTO

OFICINA DE PLANEACIÓN - ALCALDÍA DE PAZ DE ARIPORO

DIRECCIÓN CARRERA 10 PARQUE LOS LIBERTADORES TEL. 637 30 13 Ext. 117



Gestión, Empleo y Desarrollo

Alcaldía Municipal – Paz de Ariporo

Nit: 800103659-8


Oficina de Planeación



71	1,142,629,813	1,241,656,274	270,394	PARAMENTO
72	1142650.5	1,241,623,785	270,963	POSTE BT
73	1142656.73	1,241,613,914	271,097	SARDINEL
74	1,142,656,889	1,241,612,416	271,082	SARDINEL
75	1,142,655,739	1241610.74	271.1	SARDINEL
76	1,142,659,932	1,241,602,785	271,216	PARAMENTO
77	1,142,664,202	1,241,595,197	271.33	PARAMENTO
78	1,142,669,168	1,241,586,915	271,406	PARAMENTO
79	1,142,673,267	1,241,579,277	271.52	PARAMENTO
80	1,142,678,953	1,241,569,217	271,788	PARAMENTO
81	1,142,687,352	1,241,553,477	271,726	PARAMENTO
82	1142700.2	1,241,530,635	271,753	PARAMENTO
83	1,142,700,769	1,241,530,456	271,734	ANDEN
84	1,142,702,094	1241532	271.93	SARDINEL
85	1,142,702,524	1,241,530,705	271,923	SARDINEL
86	1,142,702,334	1,241,529,389	271.92	SARDINEL
87	1,142,695,751	1,241,542,544	271,793	POSTE BT
88	1,142,681,286	1,241,568,659	271,693	POSTE BT
89	1142679.53	1,241,569,454	271,723	ANDEN
90	1,142,665,744	1,241,597,093	271,267	POSTE BT
91	1,142,673,772	1,241,579,631	271,486	ANDEN
92	1,142,669,489	1,241,587,092	271.39	ANDEN
93	1,142,662,231	1,241,603,847	271,218	SARDINEL
94	1,142,661,014	1,241,604,761	271,195	SARDINEL
95	1,142,658,885	1,241,604,554	271,186	SARDINEL
D12	1,142,829,229	1,241,708,328	271,669	DELTA
D13	1142829.23	1,241,708,336	271,669	DELTA
96	1,142,662,559	1,241,611,263	270,966	POZO
97	1,142,660,306	1,241,611,817	270.91	POZO LLUV
98	1,142,706,056	1,241,642,817	271,664	PARAMENTO
99	1,142,719,554	1,241,650,564	271,661	PARAMENTO
100	1,142,738,749	1,241,662,011	271,746	PARAMENTO
101	1,142,738,636	1,241,661,197	271,566	POSTE TEL
102	1,142,739,098	1,241,663,249	271,744	PARAMENTO
103	1,142,739,279	1,241,664,699	271,524	POSTE TEL
104	1,142,732,774	1,241,657,622	271,698	ANDEN
105	1,142,719,917	1,241,650,021	271,707	ANDEN
106	1,142,715,752	1,241,645,291	271.76	ARBOL
107	1,142,712,405	1,241,643,441	271,816	ARBOL

OFICINA DE PLANEACIÓN - ALCALDÍA DE PAZ DE ARIPORO

DIRECCIÓN CARRERA 10 PARQUE LOS LIBERTADORES TEL. 637 30 13 Ext. 117



Gestión, Empleo y Desarrollo

Alcaldía Municipal – Paz de Ariporo

Nit: 800103659-8

Oficina de Planeación



108	1,142,702,738	1,241,639,436	271,756	ARBOL
109	1,142,705,155	1,241,640,818	271,664	ARBOL
110	1,142,722,993	1,241,640,593	271,783	ANDEN
111	1,142,721,039	1,241,640,214	271,602	ARBUSTO
112	1,142,745,217	1241652.87	271,915	ARBUSTO
113	1,142,741,115	1241652.18	271.91	POSTE BT
114	1,142,758,476	1241629.95	272,163	PARAMENTO
115	1,142,764,468	1,241,619,283	272,557	PARAMENTO
116	1,142,774,721	1,241,601,082	272,506	PARAMENTO
117	1142776.14	1,241,601,783	272,423	POSTE TEL
118	1,142,766,137	1241620.31	272,464	ANDEN
119	1,142,776,415	1,241,602,025	272,511	ANDEN
120	1,142,756,554	1,241,659,635	272,082	PARAMENTO
121	1,142,761,403	1,241,627,441	272,294	POSTE TEL
122	1,142,767,442	1,241,641,461	272,564	PARAMENTO
123	1,142,776,875	1,241,625,519	272,493	PARAMENTO
124	1,142,774,374	1,241,625,672	272,478	ARBOL
125	1,142,774,239	1,241,623,905	272,484	ANDEN
126	1,142,765,987	1,241,638,015	272,468	ANDEN
127	1,142,767,771	1241639.32	272,465	ANDEN
128	1,142,762,109	1,241,646,042	272,176	ARBOL
129	1,142,759,332	1,241,653,506	272,104	ANDEN
130	1,142,757,776	1,241,652,543	272,041	ANDEN
131	1,142,760,283	1,241,650,749	272,107	POSTE BT
132	1,142,753,977	1,241,658,906	272,063	ANDEN
133	1,142,757,808	1,241,651,099	271.71	VALVULA
134	1142753.4	1,241,657,847	271,654	SARDINEL
135	1,142,724,946	1,241,687,405	271,149	PARAMENTO
136	1,142,721,222	1,241,693,769	271,005	PARAMENTO
137	1,142,714,927	1,241,704,361	270,927	PARAMENTO
138	1,142,717,283	1,241,705,875	270,915	PARAMENTO
139	1,142,717,418	1,241,705,501	270,897	POSTE TEL
140	1,142,708,796	1,241,719,472	270,768	PARAMENTO
141	1,142,702,335	1,241,729,722	270,418	PARAMENTO
142	1,142,702,819	1,241,730,089	270,424	ANDEN
143	1,142,717,719	1,241,706,377	270.68	ANDEN
144	1,142,723,634	1,241,695,129	270,916	ANDEN
145	1142721.56	1,241,693,923	270,987	ANDEN
146	1,142,736,074	1,241,671,479	271,458	POSTE TEL

OFICINA DE PLANEACIÓN - ALCALDIA DE PAZ DE ARIPORO

DIRECCIÓN CARRERA 10 PARQUE LOS LIBERTADORES TEL. 637 30 13 Ext. 117



Gestión, Empleo y Desarrollo

Alcaldía Municipal – Paz de Ariporo

Nit: 800103659-8


Oficina de Planeación



147	1,142,750,784	1,241,669,161	271,604	PARAMENTO
148	1,142,739,189	1,241,687,933	271,404	PARAMENTO
149	1,142,731,357	1,241,700,744	271.17	PARAMENTO
150	1,142,724,994	1241711.71	271,088	PARAMENTO
151	1,142,719,989	1,241,720,118	271,064	PARAMENTO
152	1,142,713,042	1,241,731,846	270,704	PARAMENTO
153	1,142,707,499	1,241,741,473	270.58	PARAMENTO
154	1,142,708,826	1,241,736,287	270,577	POSTE BT
155	1,142,725,848	1,241,707,944	271,064	POSTE BT
156	1,142,730,815	1,241,696,773	271,006	ANDEN
157	1,142,732,237	1,241,697,663	271,197	ANDEN
158	1,142,747,889	1,241,672,118	271,572	ANDEN
159	1,142,742,746	1,241,679,572	271,469	POSTE BT
160	1,142,747,661	1241670.56	271,525	ARBUSTO
161	1,142,746,317	1,241,672,291	271,518	ARBUSTO
162	1,142,777,928	1,241,672,409	271.85	PARAMENTO
163	1,142,792,803	1241681.31	271,767	PARAMENTO
164	1,142,783,785	1,241,675,919	271,786	PARAMENTO
165	1,142,799,301	1,241,685,276	271,871	PARAMENTO
166	1,142,791,752	1,241,682,479	271,739	POSTE BT
167	1,142,778,682	1,241,674,439	271,727	ANDEN
168	1,142,767,914	1,241,668,054	271,786	POSTE BT
169	1142778.05	1,241,684,578	272,068	POSTE TEL
D14	1,142,906,156	1,241,755,806	271,902	DELTA
170	1,142,746,941	1,241,660,584	271,513	POZO
171	1,142,814,651	1,241,694,537	272,171	PARAMENTO
172	1142824.89	1,241,700,638	272,168	PARAMENTO
173	1,142,820,827	1,241,699,939	272,142	POSTE BT
174	1,142,805,314	1,241,689,953	271.93	ANDEN
175	1,142,814,138	1,241,695,315	272,093	ANDEN
176	1,142,813,948	1241695.8	272,124	ANDEN
177	1142825.39	1,241,702,688	272,056	ANDEN
178	1,142,824,837	1,241,703,151	271.83	SARDINEL
179	1142826.4	1,241,703,291	271,822	SARDINEL
180	1,142,827,599	1241702.38	271,854	SARDINEL
181	1,142,826,928	1,241,702,355	271,863	VALVULA
182	1,142,834,331	1,241,684,524	272,452	PARAMENTO
183	1,142,837,435	1,241,679,353	272,581	PARAMENTO
184	1,142,838,681	1,241,680,113	272,443	ANDEN

OFICINA DE PLANEACIÓN - ALCALDÍA DE PAZ DE ARIPORO

DIRECCIÓN CARRERA 10 PARQUE LOS LIBERTADORES TEL. 637 30 13 Ext. 117




Gestión, Empleo y Desarrollo
Alcaldía Municipal – Paz de Ariporo
Nit: 800103659-8
Oficina de Planeación



185	1,142,867,625	1,241,628,539	273,208	PARAMENTO
186	1,142,869,972	1,241,626,684	273,047	SARDINEL
187	1142870.61	1,241,628,482	273,044	SARDINEL
188	1142870.23	1,241,630,043	273,035	SARDINEL
189	1,142,874,233	1,241,625,606	273,269	POZO
190	1,142,877,831	1,241,622,584	273,322	POZO
191	1,142,861,708	1,241,664,349	272.44	PARAMENTO
192	1,142,855,178	1,241,675,415	272,378	PARAMENTO
193	1,142,852,692	1,241,673,923	272.16	ANDEN
194	1,142,859,958	1,241,663,908	272,363	ANDEN
195	1,142,858,714	1,241,665,126	272,384	ARBUSTO
196	1142857.25	1,241,667,624	272,347	ARBUSTO
197	1,142,855,551	1,241,670,567	272,332	ARBUSTO
198	1,142,837,329	1,241,705,492	271,866	PARAMENTO
199	1,142,837,654	1241708.01	271,884	PARAMENTO
200	1,142,854,731	1,241,717,968	271,911	PARAMENTO
201	1142872.12	1,241,728,644	271,902	PARAMENTO
202	1,142,879,271	1,241,733,036	271,595	PARAMENTO
203	1,142,884,665	1241736.3	271,603	PARAMENTO
204	1,142,902,837	1,241,747,123	271,945	PARAMENTO
205	1,142,878,873	1,241,733,535	272,051	ANDEN
206	1,142,903,025	1,241,748,296	272,399	ANDEN
207	1142881.38	1,241,735,656	272.01	POSTE BT
208	1142885.49	1,241,739,273	272.12	ARBOL
209	1,142,871,369	1,241,729,305	271,886	ANDEN
210	1,142,836,732	1,241,708,575	271,876	ANDEN
211	1,142,836,396	1,241,705,504	271,845	ANDEN
212	1,142,850,149	1,241,717,153	271,884	POSTE BT
213	1,142,833,786	1,241,705,729	271,842	SARDINEL
214	1,142,833,566	1,241,707,736	271,809	SARDINEL
215	1,142,834,774	1241709.26	271,818	SARDINEL
216	1,142,855,837	1,241,721,216	271.9	ARBOL
217	1,142,816,792	1241707.63	271,988	POSTE TEL
218	1,142,816,664	1241708.21	271,643	PARAMENTO
219	1,142,817,955	1,241,713,175	271,609	PARAMENTO
220	1,142,818,115	1,241,715,882	271,592	POSTE TEL
221	1,142,816,593	1,241,717,683	271,478	HIDRANT
222	1,142,821,754	1,241,712,436	271,627	SARDINEL
223	1,142,821,992	1,241,710,828	271,628	SARDINEL

OFICINA DE PLANEACIÓN - ALCALDÍA DE PAZ DE ARIPORO

DIRECCIÓN CARRERA 10 PARQUE LOS LIBERTADORES TEL. 637 30 13 Ext. 117



Gestión, Empleo y Desarrollo

Alcaldía Municipal – Paz de Ariporo

Nit: 800103659-8


Oficina de Planeación



224	1,142,821,017	1,241,709,377	271.65	SARDINEL
225	1,142,821,443	1241711.59	271,533	VALVULA
226	1,142,830,661	1,241,717,097	271.78	PARAMENTO
227	1,142,839,305	1,241,722,047	271,943	PARAMENTO
228	1,142,854,102	1,241,732,986	272,587	PARAMENTO
229	1,142,855,026	1,241,731,393	271,903	PARAMENTO
230	1,142,868,116	1,241,739,347	271,942	PARAMENTO
231	1142877.08	1,241,744,767	271,981	PARAMENTO
232	1,142,889,389	1,241,752,331	272,106	PARAMENTO
233	1,142,897,619	1,241,757,356	272,092	PARAMENTO
234	1,142,892,944	1241752.88	271,933	POSTE TEL
235	1,142,899,974	1,241,757,392	272.06	SARDINEL
236	1,142,899,325	1,241,756,498	271,936	SARDINEL
237	1,142,900,485	1,241,758,033	271,944	SARDINEL
238	1,142,854,938	1,241,730,287	271,843	POSTE TEL
239	1,142,904,669	1,241,750,262	272,097	SARDINEL
240	1,142,902,881	1,241,750,112	272,116	SARDINEL
241	1,142,831,202	1,241,715,677	271.75	SARDINEL
242	1,142,829,293	1,241,715,236	271,708	SARDINEL
243	1,142,827,699	1,241,716,307	271,693	SARDINEL
244	1,142,828,218	1,241,717,435	271,657	ARBUSTO
245	1,142,825,007	1,241,723,716	271,553	PALMA
246	1,142,821,258	1,241,729,779	271,373	ARBUSTO
247	1,142,831,532	1,241,716,085	271.91	VALVULA
248	1,142,983,188	1,241,804,994	271,738	VALVULA
D15	1,142,983,189	1,241,804,994	271,734	DELTA
249	1,142,982,454	1,241,802,495	271,828	POZO
250	1,142,983,185	1,241,805,369	271,727	POZO LLUV
251	1,142,828,863	1,241,708,249	271,656	POZO
AX14	1,142,885,353	1,241,796,072	271,116	DELTA
252	1,142,909,266	1,241,763,977	272,011	CERRAMIEN
253	1,142,904,355	1,241,770,913	271,982	CERRAMIEN
254	1,142,905,101	1,241,772,065	272,043	PARAMENTO
255	1,142,901,456	1,241,778,108	272,051	PARAMENTO
256	1,142,903,077	1,241,770,832	271,976	ANDEN
257	1142906.8	1,241,762,825	271,933	SARDINEL
258	1142907.55	1,241,762,119	271,928	SARDINEL
259	1,142,908,639	1,241,762,006	271,928	SARDINEL
260	1,142,900,254	1,241,757,688	271,928	SARDINEL

OFICINA DE PLANEACIÓN - ALCALDÍA DE PAZ DE ARIPORO

DIRECCIÓN CARRERA 10 PARQUE LOS LIBERTADORES TEL. 637 30 13 Ext. 117



Gestión, Empleo y Desarrollo

Alcaldía Municipal – Paz de Ariporo

Nit: 800103659-8

Oficina de Planeación



261	1142900.05	1,241,759,793	271.91	SARDINEL
262	1,142,899,461	1,241,758,404	272.05	VALVULA
263	1,142,903,072	1,241,771,758	271,989	POSTE TEL
264	1,142,903,409	1,241,770,011	272,117	ARBUSTO
265	1,142,904,873	1,241,768,105	272,022	ARBUSTO
266	1,142,900,657	1,241,775,487	271,937	ARBOL
267	1,142,896,948	1,241,780,248	271,715	ARBOL
268	1,142,895,823	1,241,782,154	271,687	ARBOL
269	1,142,894,809	1,241,783,896	271,668	ARBOL
270	1,142,893,648	1,241,786,144	271,612	ARBOL
271	1,142,891,499	1241768.39	271,866	PARAMENTO
272	1,142,911,666	1,241,731,737	272,413	PARAMENTO
273	1,142,920,531	1,241,715,747	272,541	PARAMENTO
274	1,142,920,826	1,241,719,946	272.48	ARBOL
275	1,142,926,037	1241712.04	272,552	POSTE BT
276	1,142,954,805	1,241,680,263	273,222	SARDINEL
277	1,142,953,391	1,241,681,449	273,282	SARDINEL
278	1,142,956,469	1,241,680,374	273,258	SARDINEL
279	1,142,946,894	1,241,678,001	273,248	SARDINEL
280	1,142,947,356	1,241,676,633	273,271	SARDINEL
281	1,142,946,358	1,241,674,666	273,272	SARDINEL
282	1,142,955,867	1,241,682,449	273,385	ARBOL
283	1,142,952,271	1,241,687,724	273,368	ARBOL
284	1,142,951,114	1,241,689,535	273,395	ARBOL
285	1,142,949,793	1,241,692,124	273,247	ARBOL
286	1,142,946,976	1,241,696,428	272,959	ARBOL
287	1,142,946,143	1,241,697,971	273,029	ARBOL
288	1142945.57	1241698.88	272,924	ARBOL
289	1,142,945,124	1,241,699,614	272,927	ARBOL
290	1,142,944,555	1,241,700,561	272,883	ARBOL
291	1,142,944,096	1,241,701,573	272,838	ARBOL
292	1142940.96	1,241,706,566	272,967	ARBOL
293	1,142,940,364	1,241,707,532	272,913	ARBOL
294	1,142,939,208	1,241,709,585	272,921	ARBOL
295	1,142,938,517	1,241,710,674	272,886	ARBOL
296	1,142,937,561	1,241,712,327	272,795	ARBOL
297	1,142,935,891	1,241,714,854	272.7	ARBOL
298	1,142,935,508	1,241,715,729	272,674	ARBOL
299	1,142,935,065	1,241,716,485	272,665	ARBOL

OFICINA DE PLANEACIÓN - ALCALDÍA DE PAZ DE ARIPORO

DIRECCIÓN CARRERA 10 PARQUE LOS LIBERTADORES TEL. 637 30 13 Ext. 117



Gestión, Empleo y Desarrollo

Alcaldía Municipal – Paz de Ariporo

Nit: 800103659-8

Oficina de Planeación



300	1,142,934,583	1,241,717,491	272,682	ARBOL
301	1,142,932,845	1,241,720,035	272,743	ARBOL
302	1,142,932,303	1,241,721,103	272,759	ARBOL
303	1,142,932,117	1,241,721,666	272.66	ARBOL
304	1,142,931,338	1,241,723,321	272,654	ARBOL
305	1,142,930,412	1,241,725,008	272,744	POSTE TEL
306	1,142,929,656	1,241,726,124	272,708	ARBOL
307	1,142,928,659	1,241,727,916	272.48	ARBOL
308	1,142,928,213	1,241,728,839	272,505	ARBOL
309	1,142,927,213	1,241,730,641	272,486	ARBOL
310	1,142,926,371	1,241,731,979	272,528	ARBOL
311	1142925.34	1,241,734,048	272,587	ARBOL
312	1,142,923,876	1,241,736,844	272,608	ARBOL
313	1,142,923,305	1,241,737,911	272,438	ARBOL
314	1,142,921,839	1,241,739,941	272,437	ARBOL
315	1,142,921,361	1,241,741,001	272.41	ARBOL
316	1,142,919,956	1,241,742,947	272,334	ARBOL
317	1,142,919,657	1,241,743,681	272.3	ARBOL
318	1,142,918,969	1,241,745,216	272,388	ARBOL
319	1,142,918,268	1241746.09	272,355	ARBOL
320	1,142,917,226	1241748.29	272,279	ARBOL
321	1,142,916,715	1,241,749,078	272,309	ARBOL
322	1,142,916,011	1,241,750,576	272,424	ARBOL
323	1,142,916,558	1,241,749,594	272,307	ARBOL
324	1142915.52	1,241,751,543	272,407	ARBOL
325	1,142,915,093	1,241,752,396	272,211	ARBOL
326	1,142,911,986	1,241,753,757	272.04	SARDINEL
327	1,142,911,901	1,241,755,044	272,011	SARDINEL
328	1142912.67	1241755.78	271,996	SARDINEL
329	1,142,914,571	1,241,755,949	272,094	POSTE BT
330	1,142,915,619	1,241,754,784	272,155	ARBOL
331	1,142,918,461	1,241,756,434	272,114	ARBOL
332	1,142,920,234	1,241,757,519	272,192	ARBOL
333	1,142,922,002	1,241,758,566	272,282	ARBOL
334	1,142,922,827	1,241,759,061	272,312	ARBOL
335	1,142,923,706	1,241,759,508	272,235	ARBOL
336	1,142,925,332	1,241,760,804	272.29	ARBOL
337	1,142,926,374	1,241,761,301	272,279	ARBOL
338	1,142,928,836	1,241,762,731	272,374	ARBOL

OFICINA DE PLANEACIÓN - ALCALDIA DE PAZ DE ARIPORO

DIRECCIÓN CARRERA 10 PARQUE LOS LIBERTADORES TEL. 637 30 13 Ext. 117



Gestión, Empleo y Desarrollo

Alcaldía Municipal – Paz de Ariporo

Nit: 800103659-8

Oficina de Planeación



339	1,142,929,867	1,241,763,269	272,408	ARBOL
340	1,142,931,632	1,241,764,404	272,344	ARBOL
341	1,142,932,731	1,241,765,063	272,297	ARBOL
342	1,142,933,714	1,241,765,798	272,311	ARBOL
343	1,142,935,519	1,241,766,722	272,354	ARBOL
344	1,142,936,383	1,241,767,194	272,339	ARBOL
345	1,142,938,084	1,241,768,394	272,362	ARBOL
346	1,142,940,408	1,241,771,372	272,341	POSTE BT
347	1,142,942,748	1,241,771,015	272,452	ARBOL
348	1,142,944,621	1,241,772,091	272,563	ARBOL
349	1,142,947,318	1,241,773,814	272,591	ARBOL
350	1142908.84	1,241,741,093	272,182	POSTE BT
351	1,142,912,424	1,241,732,229	272,369	ANDEN
352	1,142,921,719	1,241,771,414	271,974	CERRAMIENT
353	1,142,929,766	1241777.15	272,132	CERRAMIENT
354	1,142,944,433	1,241,786,095	272,116	PARAMENTO
355	1,142,955,013	1,241,793,027	272,037	PARAMENTO
356	1,142,947,791	1,241,785,585	271,995	POSTE BT
357	1,142,930,209	1,241,776,541	272,068	ANDEN
358	1,142,927,095	1,241,773,625	271,994	ARBOL
359	1142924.65	1,241,772,119	271,988	ARBOL
360	1,142,893,683	1,241,791,271	271,793	PARAMENTO
361	1,142,894,428	1,241,791,744	271,607	PARAMENTO
362	1,142,891,854	1,241,794,255	271,632	PARAMENTO
363	1,142,888,996	1,241,795,122	271,515	ARBUSTO
364	1,142,890,411	1,241,791,948	271,495	ARBUSTO
365	1,142,891,545	1,241,789,569	271.57	ARBOL
366	1142888.23	1,241,775,407	271,836	PARAMENTO
367	1,142,886,213	1241779.09	271,658	PARAMENTO
368	1,142,884,784	1,241,778,499	271,672	PARAMENTO
369	1,142,878,738	1,241,791,453	271,362	PARAMENTO
370	1,142,886,706	1,241,781,397	271,632	ARBOL
371	1,142,884,787	1,241,784,285	271,466	ARBUSTO
372	1,142,883,666	1,241,786,021	271,462	ARBUSTO
373	1,142,877,553	1,241,797,414	271,286	ARBUSTO
374	1,142,876,669	1,241,798,606	271,261	ARBUSTO
375	1,142,874,876	1,241,800,964	271,266	POSTE BT
376	1,142,874,756	1241801.81	271,256	ARBUSTO
377	1,142,873,117	1241804.54	271,277	ARBUSTO

OFICINA DE PLANEACIÓN - ALCALDÍA DE PAZ DE ARIPORO

DIRECCIÓN CARRERA 10 PARQUE LOS LIBERTADORES TEL. 637 30 13 Ext. 117



Gestión, Empleo y Desarrollo

Alcaldía Municipal – Paz de Ariporo

Nit: 800103659-8


Oficina de Planeación



378	1,142,872,263	1,241,806,046	271,248	ARBUSTO
379	1,142,869,832	1,241,809,959	271,254	ARBUSTO
380	1,142,869,062	1,241,811,489	271,246	ARBUSTO
381	1,142,892,632	1,241,770,134	271,835	POSTE BT
382	1,142,904,125	1,241,748,021	272,064	VALVULA
D16	1,143,066,926	1,241,853,207	270,797	DELTA
383	1,143,066,558	1,241,853,343	270,799	POZO
384	1,143,067,235	1,241,855,752	270,782	POZO LLUV
385	1,142,972,882	1,241,803,292	271,966	PARAMENTO
386	1,142,965,388	1,241,816,371	272.44	PARAMENTO
387	1,142,959,884	1,241,825,027	271,423	PARAMENTO
388	1,142,956,038	1,241,832,108	271.37	PARAMENTO
389	1,142,950,859	1,241,841,761	271,213	PARAMENTO
390	1,142,946,427	1,241,850,192	271,219	PARAMENTO
391	1,142,949,775	1,241,846,836	270,954	POSTE BT
392	1,142,950,252	1,241,847,544	270,965	ARBOL
393	1,142,953,406	1,241,841,037	271,229	ARBUSTO
394	1,142,960,166	1,241,826,783	271,347	ANDEN
395	1,142,966,498	1,241,817,537	271,527	POST MT
396	1,142,967,549	1,241,817,647	271,599	ANDEN
397	1,142,969,365	1,241,814,616	271.59	ANDEN
398	1,142,975,705	1,241,802,159	271,892	ANDEN
399	1,142,975,822	1,241,803,581	271.9	SARDINEL
400	1,142,975,903	1,241,802,219	271,906	SARDINEL
401	1,142,975,108	1,241,801,304	271,914	SARDINEL
402	1,142,966,658	1,241,797,635	271,926	ARBOL
403	1,142,969,663	1,241,799,498	271,893	ARBOL
404	1142962	1,241,794,491	271,949	ARBOL
405	1,142,959,473	1,241,793,322	272.08	ARBOL
406	1,142,957,549	1,241,792,159	272,027	ARBOL
407	1,142,954,475	1,241,789,826	272,103	ARBOL
408	1,142,952,491	1,241,788,641	272,034	ARBOL
409	1,142,947,499	1,241,773,952	272,467	ARBOL
410	1,142,948,512	1,241,774,385	272,285	ARBOL
411	1,142,950,331	1241775.43	272,286	ARBOL
412	1,142,951,053	1,241,776,023	272,354	ARBOL
413	1,142,951,891	1,241,776,544	272.3	ARBOL
414	1142952.91	1,241,777,107	272,322	ARBOL
415	1142953.73	1,241,777,569	272,257	ARBOL

OFICINA DE PLANEACIÓN - ALCALDÍA DE PAZ DE ARIPORO

DIRECCIÓN CARRERA 10 PARQUE LOS LIBERTADORES TEL. 637 30 13 Ext. 117



Gestión, Empleo y Desarrollo

Alcaldía Municipal – Paz de Ariporo

Nit: 800103659-8

Oficina de Planeación



416	1,142,954,527	1,241,778,129	272,321	ARBOL
417	1,142,954,895	1,241,778,355	272,271	ARBOL
418	1,142,955,352	1,241,778,638	272,283	ARBOL
419	1,142,956,319	1,241,779,221	272,264	ARBOL
420	1,142,957,201	1,241,779,756	272,291	ARBOL
421	1,142,958,093	1,241,780,266	272,276	ARBOL
422	1,142,958,995	1,241,780,801	272,314	ARBOL
423	1,142,964,441	1,241,784,015	272,185	ARBOL
424	1,142,965,524	1,241,784,849	272,228	ARBOL
425	1,142,966,137	1,241,785,024	272,191	ARBOL
426	1,142,967,322	1,241,785,836	272,238	ARBOL
427	1142969.23	1241786.96	272,308	ARBOL
428	1,142,971,408	1,241,788,152	272,335	ARBOL
429	1,142,973,992	1,241,789,473	272,249	ARBOL
430	1,142,975,963	1,241,790,614	272.3	ARBOL
431	1,142,978,422	1,241,792,658	272.24	ARBOL
432	1,142,980,743	1,241,793,504	272,212	ARBOL
433	1,142,980,929	1241794.35	272,046	SARDINEL
434	1,142,979,926	1241795.09	272,034	SARDINEL
435	1,142,978,801	1,241,794,938	272,049	SARDINEL
436	1,142,966,665	1,241,787,124	272,088	POSTE BT
437	1,142,940,631	1,241,771,533	272.26	POSTE BT
438	1,142,974,046	1241805.81	271,803	VALVULA
439	1,142,984,589	1,241,811,711	271,643	PARAMENTO
440	1,142,975,696	1,241,827,444	271,329	PARAMENTO
441	1,142,972,609	1,241,832,803	271.45	PARAMENTO
442	1,142,966,778	1241843.08	271,201	PARAMENTO
443	1,142,965,534	1241842.28	271,191	ANDEN
444	1,142,975,202	1,241,827,147	271,274	ANDEN
445	1,142,966,179	1,241,840,679	271,633	MATERA
446	1,142,966,672	1,241,839,805	271,646	MATERA
447	1,142,965,779	1,241,839,311	271,634	MATERA
448	1142968.37	1,241,836,762	271,613	MATERA
449	1,142,968,871	1241835.89	271,616	MATERA
450	1,142,967,992	1,241,835,382	271,603	MATERA
451	1,142,968,297	1,241,835,945	271,585	ARBOL
452	1,142,966,022	1,241,839,729	271,639	ARBOL
453	1,142,974,491	1,241,825,707	271,299	POSTE TEL
454	1,142,976,139	1,241,822,155	271,645	ARBOL

OFICINA DE PLANEACIÓN - ALCALDÍA DE PAZ DE ARIPORO

DIRECCIÓN CARRERA 10 PARQUE LOS LIBERTADORES TEL. 637 30 13 Ext. 117



Gestión, Empleo y Desarrollo

Alcaldía Municipal – Paz de Ariporo

Nit: 800103659-8


Oficina de Planeación



455	1,142,977,687	1,241,819,412	271,416	ARBOL
456	1,142,981,401	1,241,812,592	271,494	POSTE TEL
457	1142982.02	1,241,811,556	271,641	ARBUSTO
458	1,142,984,908	1241809.37	271,661	ARBOL
459	1,142,984,367	1,241,810,908	271,584	ANDEN
460	1,142,996,958	1,241,819,221	271,558	PARAMENTO
461	1,143,002,066	1,241,822,389	271.49	PARAMENTO
462	1,143,009,167	1,241,826,784	271,368	PARAMENTO
463	1,143,020,713	1,241,834,053	271,254	PARAMENTO
464	1,143,030,116	1,241,839,934	271,213	PARAMENTO
465	1,143,009,968	1,241,826,197	271,248	ANDEN
466	1,143,009,248	1241823.93	271,371	ARBOL
467	1,143,004,275	1,241,820,368	271,404	ARBUSTO
468	1,142,998,728	1,241,817,463	271,763	ARBOL
469	1,142,994,248	1,241,814,508	271,502	POSTE TEL
470	1,142,988,894	1,241,811,163	271,515	POSTE TEL
471	1,142,990,869	1,241,800,109	272.04	CERRAMIENT
472	1,142,989,188	1,241,799,958	271,968	ANDEN
473	1,142,988,873	1,241,800,589	271,914	ANDEN
474	1,142,989,488	1241801.02	271,981	ANDEN
475	1,142,991,251	1,241,802,515	271,752	VALVULA
476	1,142,993,298	1241803.12	271,928	POSTE BT
477	1,142,999,012	1,241,781,736	272,307	POSTE TEL
478	1,143,001,073	1,241,776,831	272,459	POSTE TEL
AX15	1,142,967,877	1,241,756,783	272,854	DELTA
479	1,142,963,205	1,241,771,167	272,833	CANCHA
480	1,142,957,018	1,241,754,416	272,856	CANCHA
481	1,142,985,203	1,241,744,116	272,812	CANCHA
482	1,142,991,189	1,241,760,919	272,851	CANCHA
483	1,142,985,689	1,241,765,087	272.74	POSTE BT
484	1142978.43	1,241,768,932	272,276	POST MT
485	1142970.41	1,241,770,707	272,778	POSTE BT
486	1,142,962,795	1,241,750,103	272,757	POSTE BT
487	1,142,970,189	1,241,746,547	272,547	POST MT
488	1,142,977,953	1,241,744,516	272,983	POSTE BT
489	1,143,014,955	1,241,725,138	273,237	SARDINEL
490	1,143,015,595	1,241,724,222	273,217	SARDINEL
491	1,143,014,684	1,241,722,997	273.23	SARDINEL
492	1,142,963,174	1,241,692,353	274,741	SARDINEL

OFICINA DE PLANEACIÓN - ALCALDÍA DE PAZ DE ARIPORO

DIRECCIÓN CARRERA 10 PARQUE LOS LIBERTADORES TEL. 637 30 13 Ext. 117



Gestión, Empleo y Desarrollo

Alcaldía Municipal – Paz de Ariporo

Nit: 800103659-8


Oficina de Planeación



493	1,142,961,035	1,241,692,016	273,334	SARDINEL
494	1,142,959,956	1,241,694,314	273.32	SARDINEL
495	1,142,967,126	1,241,722,039	273,284	SARDINEL
496	1,142,967,543	1,241,722,683	273,278	SARDINEL
497	1,142,968,425	1,241,722,762	273,276	SARDINEL
498	1,142,970,263	1,241,722,235	273,285	SARDINEL
499	1,142,970,059	1,241,721,302	273,309	SARDINEL
500	1,142,971,943	1,241,720,737	273,318	SARDINEL
501	1,142,972,391	1,241,721,545	273,308	SARDINEL
502	1,142,973,598	1,241,721,225	273,312	SARDINEL
503	1,142,974,393	1,241,721,323	273,315	SARDINEL
504	1,142,974,738	1,241,721,865	273,295	SARDINEL
505	1,142,977,831	1,241,733,702	273,291	SARDINEL
506	1,142,978,162	1,241,734,249	273,272	SARDINEL
507	1,142,978,965	1,241,734,392	273,275	SARDINEL
508	1,142,990,704	1,241,728,214	273,158	SARDINEL
509	1142994.56	1,241,727,278	273,294	SARDINEL
510	1,142,994,758	1,241,728,272	273,288	SARDINEL
511	1,142,996,677	1,241,727,737	273,304	SARDINEL
512	1142996.49	1,241,726,775	273.31	SARDINEL
513	1,143,006,645	1,241,724,204	273,296	SARDINEL
514	1,143,007,754	1,241,722,946	273,333	SARDINEL
515	1,143,006,551	1,241,721,619	273,319	SARDINEL
516	1,142,995,204	1,241,714,911	273,305	SARDINEL
517	1,142,995,726	1,241,713,935	273,311	SARDINEL
518	1,142,994,048	1,241,712,871	273,311	SARDINEL
519	1,142,993,495	1,241,713,798	273,317	SARDINEL
520	1,142,993,067	1,241,706,613	273,219	SARDINEL
521	1,142,987,861	1,241,703,519	273.22	SARDINEL
522	1,142,977,561	1,241,703,291	273,336	SARDINEL
523	1,142,977,086	1,241,704,091	273,329	SARDINEL
524	1,142,965,832	1,241,697,423	273,342	SARDINEL
525	1,142,964,588	1,241,697,151	273,312	SARDINEL
526	1,142,964,172	1,241,698,686	273,311	SARDINEL
527	1,142,967,125	1241710.1	273.27	SARDINEL
528	1,142,966,221	1,241,710,395	273,268	SARDINEL
529	1,142,966,704	1,241,712,375	273,281	SARDINEL
530	1,142,967,671	1,241,712,197	273,245	SARDINEL
531	1,142,968,462	1,241,715,219	273,286	SARDINEL

OFICINA DE PLANEACIÓN - ALCALDÍA DE PAZ DE ARIPORO

DIRECCIÓN CARRERA 10 PARQUE LOS LIBERTADORES TEL. 637 30 13 Ext. 117




Gestión, Empleo y Desarrollo
Alcaldía Municipal – Paz de Ariporo
Nit: 800103659-8
Oficina de Planeación



532	1,142,959,116	1,241,706,656	272,741	PALMA
533	1142973.61	1,241,729,275	272,873	PALMA
534	1,142,972,639	1,241,723,908	272,951	PALMA
535	1,142,990,027	1,241,764,337	272,401	ARBOL
536	1,142,987,096	1,241,765,271	272,602	ARBOL
537	1,143,018,802	1,241,720,676	273,373	ARBOL
538	1143018.35	1,241,721,501	273,517	ARBOL
539	1,143,017,934	1,241,722,199	273,452	ARBOL
540	1,143,017,563	1,241,722,851	273,336	ARBOL
541	1,143,017,002	1,241,723,896	273,338	ARBOL
542	1,143,016,765	1,241,724,424	273,345	ARBOL
543	1,143,016,076	1,241,725,665	273,244	ARBOL
544	1,143,015,712	1,241,726,448	273.2	ARBOL
545	1,143,014,809	1,241,727,773	273,171	ARBOL
546	1,143,014,462	1,241,728,201	273,223	ARBOL
547	1,143,014,191	1,241,728,971	273.27	ARBOL
548	1,143,013,877	1,241,729,622	273,282	ARBOL
549	1,143,013,612	1,241,730,285	273,293	ARBOL
550	1,143,013,177	1,241,731,093	273,213	ARBOL
551	1143012.47	1,241,732,066	273,193	ARBOL
552	1,143,011,234	1,241,733,816	273.18	ARBOL
553	1143010.28	1,241,735,527	273,252	ARBOL
554	1,143,009,748	1,241,736,563	273,266	ARBOL
555	1,143,008,503	1,241,738,788	273,175	ARBOL
556	1,143,008,324	1,241,739,317	273,227	ARBOL
557	1,143,007,794	1,241,740,162	273,156	ARBOL
558	1,143,007,078	1,241,741,044	273,036	ARBOL
559	1,143,006,596	1,241,741,913	273.06	ARBOL
560	1,143,006,173	1,241,742,905	273.17	ARBOL
561	1,143,004,639	1,241,745,538	273,105	ARBOL
562	1,143,003,983	1241746.41	273,051	ARBOL
563	1,143,003,057	1,241,748,456	272,975	ARBOL
564	1,143,002,532	1,241,749,423	272,915	ARBOL
565	1,143,002,138	1,241,750,232	272,878	ARBOL
566	1,143,001,632	1,241,751,269	272,894	ARBOL
567	1,143,001,049	1,241,752,148	272,859	ARBOL
568	1,143,000,435	1,241,752,989	272,794	ARBOL
569	1142999.99	1241753.92	272,706	ARBOL
570	1,142,999,428	1,241,754,884	272,667	ARBOL

OFICINA DE PLANEACIÓN - ALCALDÍA DE PAZ DE ARIPORO

DIRECCIÓN CARRERA 10 PARQUE LOS LIBERTADORES TEL. 637 30 13 Ext. 117



Gestión, Empleo y Desarrollo
Alcaldía Municipal – Paz de Ariporo
Nit: 800103659-8
Oficina de Planeación



571	1142998.85	1,241,755,914	272,617	ARBOL
572	1,142,998,258	1,241,756,862	272,651	ARBOL
573	1,142,997,812	1,241,757,587	272,675	ARBOL
574	1142997.22	1,241,758,759	272,634	ARBOL
575	1,142,995,609	1,241,761,231	272.68	ARBOL
576	1142995.12	1,241,762,028	272,669	ARBOL
577	1,142,995,014	1,241,762,634	272,594	ARBOL
578	1,142,994,436	1,241,763,596	272,566	ARBOL
579	1,142,993,931	1,241,764,603	272,542	ARBOL
580	1,142,993,627	1,241,764,997	272,489	ARBOL
581	1142993.24	1,241,765,881	272,494	ARBOL
582	1,142,993,062	1,241,766,293	272,535	ARBOL
583	1,142,992,681	1,241,766,815	272,546	ARBOL
584	1,142,992,202	1,241,767,537	272,572	ARBOL
585	1,142,991,902	1,241,768,324	272,569	ARBOL
586	1,142,991,748	1,241,768,683	272,567	ARBOL
587	1142991.41	1,241,769,054	272,442	ARBOL
588	1142991.05	1,241,769,565	272,393	ARBOL
589	1,142,990,828	1,241,770,075	272,417	ARBOL
590	1,142,990,617	1,241,770,435	272,399	ARBOL
591	1,142,990,338	1,241,770,872	272.4	ARBOL
592	1,142,990,069	1,241,771,312	272,327	ARBOL
593	1,142,989,557	1,241,772,259	272,351	ARBOL
594	1,142,988,984	1,241,773,068	272,373	ARBOL
595	1,142,988,586	1,241,773,892	272,358	ARBOL
596	1,142,987,548	1,241,775,875	272,317	ARBOL
597	1,142,987,011	1,241,776,863	272,292	ARBOL
598	1,142,986,412	1241777.7	272,329	ARBOL
599	1,142,986,004	1,241,778,678	272,391	ARBOL
600	1,142,985,426	1,241,779,627	272,312	ARBOL
601	1,142,985,076	1,241,780,322	272,346	ARBOL
602	1,142,984,454	1,241,781,255	272,318	ARBOL
603	1,142,983,813	1,241,782,202	272,224	ARBOL
604	1,142,983,419	1,241,783,063	272,242	ARBOL
605	1142982.74	1,241,783,971	272,212	ARBOL
606	1,142,982,359	1,241,784,916	272,428	ARBOL
607	1,142,981,933	1,241,785,909	272.48	ARBOL
608	1,142,981,546	1,241,786,761	272,496	ARBOL
609	1,142,981,093	1,241,787,238	272.39	ARBOL

OFICINA DE PLANEACIÓN - ALCALDÍA DE PAZ DE ARIPORO

DIRECCIÓN CARRERA 10 PARQUE LOS LIBERTADORES TEL. 637 30 13 Ext. 117



Gestión, Empleo y Desarrollo
Alcaldía Municipal – Paz de Ariporo
Nit: 800103659-8
Oficina de Planeación



610	1,142,980,316	1,241,788,608	272,613	ARBOL
611	1,142,981,778	1,241,789,243	272,341	POSTE BT
612	1,142,979,823	1,241,789,753	272,536	POSTE BT
613	1142979.21	1,241,790,572	272,192	POSTE BT
614	1143018.67	1241719.48	273.39	ARBOL
615	1,143,017,623	1,241,719,046	273,356	ARBOL
616	1,143,016,961	1,241,718,567	273,362	ARBOL
617	1,143,015,731	1,241,718,081	273,433	ARBOL
618	1,143,014,729	1,241,717,302	273,397	ARBOL
619	1143013.59	1,241,716,845	273,387	ARBOL
620	1,143,012,533	1,241,716,088	273,512	ARBOL
621	1,143,011,464	1,241,715,627	273,518	ARBOL
622	1,143,010,643	1241715.17	273,411	ARBOL
623	1,143,007,413	1,241,712,975	273,367	ARBOL
624	1,143,006,564	1,241,712,729	273,373	ARBOL
625	1,143,005,758	1,241,712,194	273,597	ARBOL
626	1,143,003,942	1,241,710,801	273,378	ARBOL
627	1,143,002,861	1241710.16	273,501	ARBOL
628	1,143,002,246	1,241,709,879	273,443	ARBOL
629	1,143,001,752	1,241,709,739	273,446	ARBOL
630	1,143,000,238	1,241,708,671	273,403	ARBOL
631	1,142,999,643	1,241,708,502	273,406	ARBOL
632	1142998.72	1,241,707,656	273,372	ARBOL
633	1,142,997,036	1,241,706,664	273,371	ARBOL
634	1,142,993,725	1,241,704,726	273,582	ARBOL
635	1,142,992,683	1241704.27	273,472	ARBOL
636	1,142,991,759	1,241,703,512	273,343	ARBOL
637	1,142,991,028	1,241,703,221	273,343	ARBOL
638	1,142,989,565	1,241,702,388	273,281	ARBOL
639	1,142,988,905	1,241,702,106	273,324	ARBOL
640	1,142,987,847	1,241,701,526	273,465	ARBOL
641	1142987.22	1,241,700,175	273,462	POSTE BT
642	1,142,985,231	1,241,699,689	273,427	ARBOL
643	1,142,982,528	1,241,698,085	273,413	ARBOL
644	1,142,980,268	1,241,696,734	273,463	ARBOL
645	1,142,977,162	1,241,694,989	273,447	ARBOL
646	1,142,976,038	1,241,694,276	273,438	ARBOL
647	1,142,974,027	1,241,693,124	273,297	ARBOL
648	1,142,972,157	1,241,691,639	273,581	ARBOL

OFICINA DE PLANEACIÓN - ALCALDIA DE PAZ DE ARIPORO

DIRECCIÓN CARRERA 10 PARQUE LOS LIBERTADORES TEL. 637 30 13 Ext. 117



Gestión, Empleo y Desarrollo

Alcaldía Municipal – Paz de Ariporo

Nit: 800103659-8

Oficina de Planeación



649	1,142,970,078	1,241,690,569	273.35	ARBOL
650	1,142,961,536	1,241,685,946	273,394	ARBOL
651	1,142,960,688	1,241,685,011	273.47	ARBOL
652	1,142,958,347	1,241,683,673	273,265	ARBOL
653	1,142,957,305	1,241,681,658	273,395	POSTE BT
654	1,143,147,965	1,241,905,237	270,139	POSTE BT
D17	1,143,147,969	1,241,905,242	270,141	DELTA
655	1,143,055,587	1,241,838,766	271,543	PARAMENTO
656	1,143,062,724	1,241,842,987	271,487	PARAMENTO
657	1,143,065,351	1,241,838,266	271.26	PARAMENTO
658	1,143,075,727	1,241,819,526	271,284	PARAMENTO
659	1143081.62	1,241,808,581	271,872	PARAMENTO
660	1,143,103,208	1,241,769,083	272,215	CERRAMIEN
661	1,143,099,208	1,241,779,508	272,064	POSTE BT
662	1,143,084,842	1,241,805,709	271,333	POSTE BT
663	1,143,069,517	1,241,833,928	271,567	POSTE BT
664	1,143,057,638	1,241,841,801	271,384	POSTE BT
665	1,143,069,001	1,241,838,662	270.82	VALVULA
666	1,143,067,391	1,241,838,697	271,131	HIDRANT
667	1,143,061,922	1,241,844,213	271,445	SARDINEL
668	1,143,055,607	1,241,855,879	270,902	PARAMENTO
669	1,143,040,314	1,241,846,159	271.21	PARAMENTO
670	1143050.41	1,241,865,063	270,893	PARAMENTO
671	1,143,042,395	1,241,876,759	270,508	CER
672	1,143,037,907	1,241,884,488	270,154	CER
673	1,143,040,311	1,241,883,043	270,272	POSTE BT
674	1,143,036,165	1,241,884,804	270.28	PARAMENTO
675	1,143,055,403	1241859.38	271.01	POSTE BT
676	1143053.26	1,241,865,969	270,654	ARBOL
677	1143054.45	1241851.8	271,042	ARBOL
678	1,143,037,549	1,241,841,731	271,207	ARBOL
679	1,143,032,958	1,241,838,577	271,264	ARBOL
680	1,143,018,137	1,241,829,369	271,351	ARBOL
681	1,143,029,762	1,241,836,408	271,166	POSTE TEL
682	1,143,015,477	1,241,827,497	271,198	ARBOL
683	1,143,028,422	1,241,835,606	271,217	ARBOL
684	1,143,025,062	1,241,822,108	271,535	POSTE BT
685	1,143,076,665	1,241,851,299	270,827	PARAMENTO
686	1,143,082,872	1,241,857,353	270,704	POSTE BT

OFICINA DE PLANEACIÓN - ALCALDÍA DE PAZ DE ARIPORO

DIRECCIÓN CARRERA 10 PARQUE LOS LIBERTADORES TEL. 637 30 13 Ext. 117




Gestión, Empleo y Desarrollo
Alcaldía Municipal – Paz de Ariporo
Nit: 800103659-8
Oficina de Planeación



687	1,143,086,676	1241833.58	271,013	PARAMENTO
688	1,143,094,406	1,241,820,928	271,158	PARAMENTO
689	1,143,095,315	1,241,815,426	270,964	POSTE TEL
690	1,143,095,164	1,241,816,364	271,032	ARBOL
691	1,143,087,128	1,241,828,013	271,145	POSTE TEL
692	1,143,090,166	1,241,824,856	271,053	ARBOL
693	1143087.72	1,241,828,885	271,346	ARBOL
694	1,143,075,769	1,241,850,136	270,692	POSTE TEL
695	1143094.19	1,241,861,839	270,758	PARAMENTO
696	1,143,107,332	1,241,869,726	270,747	PARAMENTO
697	1,143,108,767	1241873.14	270,372	POSTE BT
698	1,143,106,502	1,241,870,924	270,703	ANDEN
699	1,143,093,408	1,241,863,081	270,733	ANDEN
700	1,143,089,651	1,241,877,078	270,621	PARAMENTO
701	1,143,103,121	1,241,885,681	270,449	PARAMENTO
702	1,143,090,371	1,241,875,863	270,452	ANDEN
703	1,143,104,443	1,241,883,885	270,667	ARBUSTO
704	1,143,103,436	1,241,884,844	270.54	ARBUSTO
D18	1,143,227,108	1,241,953,839	270,113	DELTA
705	1,143,110,628	1241890.61	268,989	PARAMENTO
706	1143110.63	1,241,890,611	270,408	PARAMENTO
707	1,143,117,708	1,241,895,368	270,267	PARAMENTO
708	1,143,126,325	1,241,900,854	270.17	PARAMENTO
709	1143137.15	1241905.49	270,257	ARBOL
710	1,143,126,942	1241897.63	270,342	ARBOL
711	1,143,133,172	1,241,902,943	270,458	ARBOL
712	1,143,120,305	1,241,893,629	270,337	ARBOL
713	1,143,115,644	1,241,890,681	270,585	ARBOL
714	1,143,111,876	1241889.03	270,495	POSTE TEL
715	1,143,113,404	1,241,873,291	271,334	PARAMENTO
716	1,143,118,992	1,241,876,797	271,617	PARAMENTO
717	1,143,127,436	1,241,881,951	270,722	PARAMENTO
718	1,143,134,075	1,241,884,737	270,655	PARAMENTO
719	1,143,139,035	1,241,876,288	270,708	MURO
720	1,143,126,793	1,241,883,121	270,604	CERRAMIEN
721	1,143,141,744	1,241,877,948	270,755	CER
722	1,143,136,043	1241887.16	270,705	CER
723	1,143,144,815	1,241,892,275	270,704	CER
724	1,143,134,327	1,241,888,695	270,572	POSTE BT

OFICINA DE PLANEACIÓN - ALCALDÍA DE PAZ DE ARIPORO

DIRECCIÓN CARRERA 10 PARQUE LOS LIBERTADORES TEL. 637 30 13 Ext. 117



Gestión, Empleo y Desarrollo

Alcaldía Municipal – Paz de Ariporo

Nit: 800103659-8

Oficina de Planeación



725	1,143,150,198	1,241,883,099	270,832	PARAMENTO
726	1,143,153,361	1,241,877,837	271,135	PARAMENTO
727	1,143,157,156	1241871.39	271,039	PARAMENTO
728	1,143,159,827	1,241,867,061	270,994	PARAMENTO
729	1,143,165,203	1,241,857,408	271,052	PARAMENTO
730	1,143,167,399	1241854.01	271,124	PARAMENTO
731	1143172.88	1,241,844,838	271.51	PARAMENTO
732	1,143,176,957	1241837.98	271,487	PARAMENTO
733	1,143,182,411	1,241,831,368	271,629	ARBOL
734	1,143,169,053	1,241,854,666	271,019	POSTE BT
735	1,143,166,102	1,241,858,278	271,019	ANDEN
736	1,143,153,346	1241880.96	270,706	POSTE BT
737	1,143,156,437	1,241,874,496	270,848	ANDEN
738	1,143,154,518	1,241,878,545	271.09	ANDEN
739	1,143,151,349	1,241,883,732	271,067	ANDEN
740	1,143,157,965	1,241,901,159	270,478	CER
741	1,143,169,039	1,241,882,791	270,695	CER
742	1,143,177,859	1,241,868,758	270,959	CER
743	1,143,184,644	1,241,857,471	270,995	PARAMENTO
744	1143186.7	1,241,853,907	271.29	PARAMENTO
745	1,143,201,089	1241829.13	271,467	PARAMENTO
746	1,143,181,632	1,241,859,187	271,301	ARBOL
747	1,143,188,583	1,241,848,008	271,509	POSTE TEL
748	1,143,177,067	1,241,868,128	270,801	ANDEN
749	1,143,169,662	1,241,880,747	270,833	ANDEN
750	1143163.64	1,241,890,146	271,069	POSTE TEL
751	1,143,143,279	1,241,926,783	270,285	PARAMENTO
752	1,143,145,561	1,241,923,413	270,275	PARAMENTO
753	1,143,146,506	1,241,923,969	270,313	PARAMENTO
754	1,143,148,125	1,241,921,311	270,173	PARAMENTO
755	1,143,140,942	1,241,925,594	269,973	ANTEJARDIN
756	1,143,144,731	1,241,919,257	270,297	ANTEJARDIN
757	1,143,151,922	1,241,913,592	270,265	CER
758	1,143,151,036	1241913.97	270,285	POSTE TEL
759	1,143,164,842	1,241,921,097	270,098	CER
760	1,143,162,631	1,241,924,593	270,122	PARAMENTO
761	1,143,172,696	1,241,926,054	270,033	CER
762	1,143,168,033	1,241,927,943	270,197	PARAMENTO
763	1,143,168,584	1,241,927,089	270,196	PARAMENTO

OFICINA DE PLANEACIÓN - ALCALDÍA DE PAZ DE ARIPORO

DIRECCIÓN CARRERA 10 PARQUE LOS LIBERTADORES TEL. 637 30 13 Ext. 117



Gestión, Empleo y Desarrollo

Alcaldía Municipal – Paz de Ariporo

Nit: 800103659-8


Oficina de Planeación



764	1,143,183,411	1,241,936,198	270,323	PARAMENTO
765	1,143,190,764	1,241,940,801	270,071	PARAMENTO
766	1,143,195,544	1,241,943,678	270,019	PARAMENTO
767	1,143,202,476	1,241,947,961	270,114	PARAMENTO
768	1,143,191,221	1,241,939,467	270,118	POSTE TEL
769	1,143,188,238	1241936.47	270,181	ARBOL
770	1,143,191,887	1,241,937,613	270,208	ARBOL
771	1,143,192,293	1,241,923,803	270,237	POSTE BT
772	1,143,166,818	1,241,922,899	270,142	ARBOL
773	1,143,164,914	1,241,921,652	270,141	ARBOL
AX17	1,143,187,801	1,241,923,303	270.15	DELTA
D19	1,143,085,591	1,241,628,841	275,027	DELTA
774	1,143,031,727	1,241,726,669	273,277	CERRAMIEN
775	1,143,030,445	1,241,725,992	273,276	ANDEN
776	1,143,025,731	1,241,732,668	273.2	POSTE TEL
777	1143031.45	1,241,718,717	273,467	POZO
D20	1,143,226,481	1,241,955,424	270,071	DELTA
779	1,143,226,892	1,241,955,489	270,068	POZO LLUV
DAX20	1,143,196,815	1,241,921,658	270,813	DELTA
D21	1143327	1,242,009,345	269,601	DELTA
780	1,143,225,658	1,241,942,039	270,117	PARAMENTO
781	1,143,239,034	1,241,950,962	270,267	PARAMENTO
782	1,143,238,864	1,241,949,452	270,243	PARAMENTO
783	1,143,217,755	1,241,957,495	270,048	PARAMENTO
784	1,143,230,758	1,241,964,902	270,038	PARAMENTO
785	1,143,229,613	1,241,962,737	270,165	POSTE TEL
786	1,143,226,562	1,241,944,742	270,043	POSTE BT
787	1,143,245,522	1,241,935,084	270,442	POSTE TEL
788	1,143,243,664	1,241,914,689	270,599	POST MT
789	1,143,247,801	1241930.37	270,319	ARBOL
790	1,143,193,594	1,241,920,882	270,723	CANCHA
791	1,143,210,263	1,241,893,568	270.73	CANCHA
792	1,143,209,832	1,241,930,706	270,737	CANCHA
793	1143226.48	1241903.43	270,741	CANCHA
D22	1,143,393,396	1242049.79	269,488	DELTA
794	1,143,393,119	1,242,049,604	269,491	POZO
795	1,143,327,692	1,242,008,173	269,608	PUENT
796	1,143,331,606	1,242,010,433	269.59	PUENT
797	1,143,324,964	1,242,012,918	269,574	PUENT

OFICINA DE PLANEACIÓN - ALCALDÍA DE PAZ DE ARIPORO

DIRECCIÓN CARRERA 10 PARQUE LOS LIBERTADORES TEL. 637 30 13 Ext. 117




Gestión, Empleo y Desarrollo
Alcaldía Municipal – Paz de Ariporo
Nit: 800103659-8
Oficina de Planeación



798	1,143,328,838	1242015.18	269,586	PUENT
799	1,143,299,917	1,242,006,958	269,435	CERRAMIEN
800	1,143,308,246	1,241,991,593	269,659	ESQUINA
801	1,143,307,868	1,241,993,812	269,518	POSTE BT
802	1,143,285,386	1,241,980,417	269,741	POSTE BT
803	1,143,329,764	1,241,984,401	269,594	POSTE BT
804	1143260.75	1,241,965,323	270.22	POSTE BT
805	1,143,344,429	1,241,958,191	270,156	POSTE BT
806	1143359.02	1,241,931,777	270,546	POSTE BT
807	1,143,342,746	1242031.15	269,243	PARAMENTO
808	1,143,360,941	1,242,041,951	269,412	PARAMENTO
809	1,143,361,513	1,242,040,974	269,377	PARAMENTO
810	1,143,345,784	1,242,014,812	269,411	PARAMENTO
811	1,143,344,337	1,242,011,357	269,496	POZO
812	1,143,337,197	1,242,011,361	269,503	POSTE BT
813	1,143,355,992	1,242,036,616	269,389	ARBOL
814	1,143,358,537	1,242,022,019	269,579	PARAMENTO
D23	1,143,435,509	1,242,073,087	269,673	DELTA
D24	1,143,477,152	1,242,096,555	269,311	DELTA
815	1,143,476,816	1,242,096,665	269.31	POZO
816	1,143,435,177	1,242,073,042	269,667	POZO
817	1,143,381,605	1,242,052,363	269,435	PARAMENTO
818	1,143,380,756	1,242,050,559	269,647	ARBOL
819	1143382.43	1,242,055,295	269,463	ARBOL
820	1,143,359,253	1,242,020,749	269,394	PARAMENTO
821	1,143,372,709	1242029.81	269,646	PARAMENTO
822	1,143,375,865	1,242,034,496	269.64	POSTE BT
823	1,143,388,969	1242039.12	269.63	PARAMENTO
824	1,143,403,432	1,242,048,481	269,561	PARAMENTO
825	1,143,397,112	1,242,059,987	269,464	CERRAMIEN
826	1,143,391,225	1,242,064,054	269,352	POSTE BT
827	1,143,410,965	1,242,029,729	269,974	POSTE BT
828	1,143,430,694	1,242,066,124	269,741	POSTE BT
829	1,143,429,281	1,242,077,162	269,706	POSTE BT
830	1,143,432,007	1242064.75	269,815	ESQUINA
831	1,143,441,561	1,242,069,236	269,574	ESQUINA
832	1,143,443,728	1,242,051,465	269,965	POSTE BT
D25	1,143,517,369	1242120.44	269,153	DELTA
D26	1,143,557,273	1,242,143,872	269,352	DELTA

OFICINA DE PLANEACIÓN - ALCALDÍA DE PAZ DE ARIPORO

DIRECCIÓN CARRERA 10 PARQUE LOS LIBERTADORES TEL. 637 30 13 Ext. 117




Gestión, Empleo y Desarrollo
Alcaldía Municipal – Paz de Ariporo
Nit: 800103659-8
Oficina de Planeación



833	1,143,557,185	1,242,143,503	269,353	POZO
834	1,143,517,074	1,242,120,252	269,144	POZO
835	1,143,477,639	1,242,106,343	269,089	CERK
836	1,143,465,946	1242099.74	269,564	CERK
837	1,143,472,445	1,242,087,734	269,527	CERRAMIEN
838	1,143,457,663	1,242,081,156	269,628	POST MT
839	1,143,461,579	1,242,110,875	269,379	POST MT
840	1,143,477,721	1,242,081,721	269,701	POST MT
841	1,143,484,831	1,242,094,466	269,452	CERK
842	1,143,486,684	1,242,097,539	269,512	POST MT
843	1,143,509,751	1,242,125,081	269,086	PARAMENTO
844	1,143,519,763	1,242,130,407	268,973	PARAMENTO
845	1,143,520,141	1,242,102,819	269,296	PARAMENTO
846	1,143,515,114	1242113.44	269,289	POST MT
847	1,143,522,464	1,242,116,222	269,096	CERK
848	1,143,491,768	1242161.97	268.62	CERK
D27	1,143,605,387	1,242,057,257	269,998	DELTA
849	1,143,605,634	1,242,057,531	269,998	POZO
850	1,143,601,158	1,242,057,248	269.96	POZO LLUV
851	1,143,554,451	1,242,133,847	269,278	CERK
852	1143559.06	1,242,130,556	269,553	POSTE BT
853	1,143,547,733	1,242,146,011	269,101	CERK
854	1,143,566,817	1,242,140,657	269,503	MOJON
855	1,143,560,074	1,242,154,517	269,405	ANDEN
856	1,143,561,013	1,242,155,072	269,407	ANDEN
857	1,143,543,426	1,242,184,927	268.92	ANDEN
858	1,143,542,823	1,242,185,956	268,741	ANDEN
859	1,143,540,783	1,242,189,643	268,716	ANDEN
860	1,143,541,321	1,242,191,176	268,837	ANDEN
861	1,143,522,673	1,242,222,871	268,219	ANDEN
862	1143524.31	1,242,222,332	268.33	ANDEN
863	1,143,544,511	1,242,185,446	268,813	ANDEN
D28	1,143,564,878	1242034.04	270,077	DELTA
D29	1,143,521,572	1,242,010,852	270,415	DELTA
864	1143521.32	1,242,010,685	270,416	POZO LLUV
865	1,143,524,845	1,242,009,786	270,514	POZO
866	1,143,621,823	1,242,016,771	270,734	CERK
867	1,143,626,052	1,242,009,594	270,679	CERK
868	1143630.59	1,242,016,448	270,572	POZO

OFICINA DE PLANEACIÓN - ALCALDÍA DE PAZ DE ARIPORO

DIRECCIÓN CARRERA 10 PARQUE LOS LIBERTADORES TEL. 637 30 13 Ext. 117



Gestión, Empleo y Desarrollo
Alcaldía Municipal – Paz de Ariporo
Nit: 800103659-8
Oficina de Planeación



869	1,143,565,057	1,242,033,715	270,068	POZO
870	1,143,614,527	1,242,062,677	270.08	CERK
871	1,143,608,979	1,242,065,328	270.14	CERK
872	1,143,597,625	1,242,058,633	269,969	CERK
873	1,143,575,447	1242031.52	270,202	CERK
874	1143561.63	1,242,023,394	270,292	CERK
875	1,143,557,427	1,242,039,182	270,234	MOJON
876	1,143,565,542	1,242,042,447	270,191	CERK
877	1,143,527,241	1,242,018,681	270,666	CERK
878	1,143,534,118	1,242,007,008	270,691	CERK
879	1,143,521,842	1,242,000,038	270,692	CERK
880	1,143,514,998	1,242,012,354	270,538	CERK
D30	1,143,483,595	1,241,986,228	270,445	DELTA
881	1,143,483,968	1,241,986,203	270,443	POZO
D31	1,143,438,201	1,241,962,474	270,637	DELTA
D32	1,143,353,922	1,241,908,352	270,714	DELTA
882	1,143,354,269	1241908.37	270,729	POZO
883	1143365.07	1,241,914,463	270,667	POZO
884	1,143,387,268	1,241,928,174	270,505	POZO
885	1,143,438,481	1241962.38	270,636	POZO LLUV
886	1,143,484,054	1,241,977,741	270,541	ESQUINA
887	1,143,441,557	1,241,975,202	270,521	POSTE BT
888	1,143,451,457	1,241,960,901	270,701	POSTE BT
889	1143453.69	1,241,953,645	270,761	POSTE BT
890	1,143,452,174	1,241,959,362	271,043	ESQUINA
891	1,143,506,889	1,241,953,907	270,629	MOJON
892	1,143,490,856	1,241,981,744	270.31	MOJON
893	1,143,431,656	1,241,963,551	270,636	ESQUINA
894	1,143,439,091	1,241,950,666	270.79	ESQUINA
895	1,143,445,572	1241971.56	270,788	ESQUINA
896	1,143,468,712	1,242,003,376	270,163	PARAMENTO
897	1,143,476,494	1,242,005,359	270.34	PARAMENTO
898	1143469.07	1,242,006,294	270.13	POSTE BT
899	1143443.73	1,242,051,452	269,935	POSTE BT
900	1,143,458,403	1,242,025,279	270,016	POSTE BT
901	1,143,430,014	1241996.86	270,337	POSTE BT
902	1,143,470,452	1,241,923,749	271,235	POSTE BT
903	1,143,425,623	1,241,945,537	270,622	POSTE BT
904	1,143,419,642	1,241,953,507	270,771	ARBOL

OFICINA DE PLANEACIÓN - ALCALDÍA DE PAZ DE ARIPORO

DIRECCIÓN CARRERA 10 PARQUE LOS LIBERTADORES TEL. 637 30 13 Ext. 117



Gestión, Empleo y Desarrollo

Alcaldía Municipal – Paz de Ariporo

Nit: 800103659-8

Oficina de Planeación



905	1,143,416,422	1,241,951,377	270,929	ARBOL
906	1,143,411,124	1,241,948,227	270,677	ARBOL
907	1,143,402,157	1,241,943,041	270,577	ARBOL
908	1,143,400,585	1,241,942,077	270.59	ARBOL
909	1,143,397,696	1,241,940,388	270.58	ARBOL
910	1,143,386,157	1241930.1	270,507	POZO LLUV
D33	1,143,278,286	1,241,864,508	270,636	DELTA
911	1,143,277,939	1241864.68	270,636	POZO
912	1,143,385,885	1,241,936,247	270,466	CERK
913	1,143,393,708	1,241,924,082	270,627	ESQUINA
914	1,143,387,896	1,241,919,221	270,644	ESQUINA
915	1,143,373,747	1,241,914,901	270,702	POST MT
916	1,143,371,324	1,241,909,352	270,347	POSTE BT
917	1,143,385,941	1241883.22	270,493	POSTE BT
918	1,143,399,498	1,241,929,906	270,581	POSTE BT
919	1,143,362,877	1,241,909,608	270,663	PUENT
920	1,143,358,947	1,241,907,318	270.66	PUENT
921	1,143,360,573	1241914.65	270,851	PUENT
922	1,143,356,642	1,241,912,458	270,896	PUENT
923	1,143,352,651	1,241,902,368	270,267	POSTE BT
924	1,143,354,089	1,241,900,769	270,132	MOJON
925	1,143,374,421	1241911.21	270,566	MOJON
926	1,143,373,022	1,241,900,491	270,423	POZO
927	1,143,349,357	1,241,915,661	270,126	CERK
D34	1,143,196,913	1,241,816,267	271,485	DELTA
928	1,143,327,562	1,241,887,338	270,354	POST MT
929	1,143,302,395	1,241,872,507	270,477	POSTE BT
930	1143287.87	1,241,861,553	270,791	CERK
931	1,143,275,368	1241854.65	271,248	PARAMENTO
932	1,143,278,868	1,241,851,118	271,155	POST MT
933	1,143,271,857	1241854.42	271,032	POST MT
934	1,143,281,538	1,241,875,474	270,609	PARAMENTO
935	1,143,267,761	1,241,869,057	270,659	CERRAMIEN
936	1,143,257,601	1,241,889,498	270,439	POSTE BT
937	1,143,271,406	1,241,888,943	270,623	POSTE TEL
D35	1,143,113,034	1,241,769,511	272,086	DELTA
D36	1,143,201,053	1,241,829,146	271.44	PARAMENTO
938	1,143,242,931	1,241,836,947	271,252	POSTE BT
939	1,143,211,413	1,241,818,058	271.54	POSTE BT

OFICINA DE PLANEACIÓN - ALCALDÍA DE PAZ DE ARIPORO

DIRECCIÓN CARRERA 10 PARQUE LOS LIBERTADORES TEL. 637 30 13 Ext. 117



Gestión, Empleo y Desarrollo

Alcaldía Municipal – Paz de Ariporo

Nit: 800103659-8

Oficina de Planeación



940	1,143,209,297	1,241,814,842	271,809	PARAMENTO
941	1,143,212,766	1,241,806,871	271,824	POSTE TEL
942	1,143,195,403	1,241,806,806	271,945	PARAMENTO
943	1,143,200,066	1,241,802,505	271,931	POSTE BT
944	1,143,187,137	1,241,820,396	271,716	PARAMENTO
945	1,143,213,964	1,241,778,816	272,232	POSTE BT
D37	1143031.44	1,241,718,421	273,289	DELTA
946	1,143,118,079	1,241,779,061	271,892	PARAMENTO
947	1,143,125,777	1241764.88	272.58	PARAMENTO
948	1,143,116,987	1,241,776,549	271,953	POSTE TEL
949	1,143,112,202	1,241,784,123	272,003	POSTE TEL
950	1,143,128,329	1241768.4	272,231	POSTE BT
951	1143155.37	1,241,784,562	272,486	POSTE BT
952	1,143,108,162	1,241,754,554	272,368	PARAMENTO
953	1,143,109,635	1,241,754,092	272,419	PARAMENTO
954	1,143,184,714	1,241,802,044	271,607	POSTE BT
955	1,143,100,692	1241751.96	272,323	POSTE BT
956	1,143,178,994	1,241,812,105	271,769	ARBOL
957	1,143,173,398	1,241,808,837	271,864	ARBOL
958	1,143,162,391	1,241,801,783	272,033	ARBOL
959	1,143,147,051	1,241,793,523	272,326	ARBOL
960	1143141.31	1,241,789,187	272,304	ARBOL
961	1143136.87	1,241,773,354	272.28	ARBOL
962	1,143,072,688	1,241,735,325	272,667	POSTE BT
963	1,143,116,614	1,241,747,461	272,226	POSTE BT
964	1,143,135,543	1,241,743,601	272.65	POSTE TEL


OFICINA DE PLANEACIÓN - ALCALDIA DE PAZ DE ARIPORO

DIRECCIÓN CARRERA 10 PARQUE LOS LIBERTADORES TEL. 637 30 13 Ext. 117



CARTERA CARRERAS 8-9				
PUNTO	NORTE	ESTE	COTA	DES.
D4	1,142,146,291	1,241,562,823	267,172	DELTA
D5	1,142,228,231	1,241,605,133	267.55	DELTA
D199	1,142,082,049	1,241,648,011	266,194	DELTA
D200	1,142,008,841	1,241,602,394	265,966	DELTA
1	1,142,087,133	1,241,647,396	266,265	POZO
2	1,142,087,598	1,241,652,601	266,378	SARDINEL
3	1,142,089,197	1,241,651,722	266,366	SARDINEL
4	1,142,090,708	1,241,652,097	266.37	SARDINEL
5	1,142,091,171	1,241,655,847	266,315	POSTE TEL
6	1,142,072,233	1,241,677,343	266,057	SARDINEL
7	1,142,071,977	1,241,679,025	266,046	SARDINEL
8	1,142,073,041	1,241,680,323	266,053	SARDINEL
9	1,142,065,896	1,241,674,198	265,827	SARDINEL
10	1,142,064,307	1241675.08	266,105	SARDINEL
11	1,142,063,234	1,241,674,882	266,071	SARDINEL
12	1,142,063,406	1,241,669,182	266,161	PARAMENTO
13	1,142,068,985	1,241,663,282	266.16	POSTE BT
14	1,142,076,747	1,241,649,681	266.46	PARAMENTO
15	1,142,073,101	1,241,645,368	266,281	POSTE TEL
16	1,142,099,631	1,241,643,565	266,501	PARAMENTO
17	1142099.64	1,241,641,639	266,508	PARAMENTO
18	1,142,103,022	1241647.76	266.55	POSTE BT
19	1,142,094,213	1241642.57	266,526	SARDINEL
20	1,142,093,637	1,241,644,418	266,516	SARDINEL
21	1,142,094,578	1,241,646,041	266,528	SARDINEL
22	1,142,096,625	1,241,643,244	266,412	VALVULA
23	1,142,095,497	1,241,641,785	266,407	HIDRANT
24	1,142,086,255	1,241,635,197	266,495	PARAMENTO
25	1,142,088,009	1241635.12	266,666	POSTE BT
26	1,142,084,979	1,241,639,843	266,526	SARDINEL
27	1,142,086,247	1,241,640,207	266,522	SARDINEL
28	1,142,088,169	1241638.99	266,537	SARDINEL
29	1,142,104,395	1,241,611,563	267,061	POSTE BT
30	1,142,115,804	1,241,595,262	266,916	POSTE BT

OFICINA DE PLANEACIÓN - ALCALDIA DE PAZ DE ARIPORO



Gestión, Empleo y Desarrollo

Alcaldía Municipal – Paz de Ariporo

Nit: 800103659-8

Oficina de Planeación



31	1,142,077,482	1,241,633,001	266,771	POSTE BT
32	1,142,081,332	1,241,649,142	266,344	SARDINEL
33	1,142,081,741	1,241,647,266	266,341	SARDINEL
34	1,142,080,744	1,241,646,025	266,308	SARDINEL
D201	1,141,928,078	1,241,554,373	265,738	DELTA
35	1,141,928,213	1,241,554,034	265,748	POZO
36	1,142,037,913	1,241,625,201	266,095	POSTE TEL
37	1,142,015,629	1,241,614,299	266,009	POSTE TEL
38	1,142,013,454	1,241,610,724	266,093	POSTE TEL
39	1,142,010,629	1,241,612,947	266,214	PARAMENTO
40	1,141,994,834	1,241,612,508	265,992	POSTE BT
41	1,141,997,214	1241605.44	266,123	PARAMENTO
42	1,142,020,748	1,241,597,183	266,455	PARAMENTO
43	1,142,024,423	1,241,601,947	266,254	POSTE BT
44	1,141,973,316	1,241,587,158	265,987	POSTE TEL
45	1,141,972,297	1,241,589,171	266,039	POSTE TEL
46	1142049.96	1,241,616,905	266,028	POSTE BT
47	1,141,981,131	1,241,635,239	265,483	POSTE BT
48	1,142,007,033	1,241,589,177	266,068	PARAMENTO
49	1,142,009,361	1,241,589,093	266,048	POSTE BT
50	1,142,028,047	1,241,560,543	266,168	POSTE BT
51	1,141,998,765	1,241,586,787	265.87	POSTE BT
52	1,141,974,055	1,241,572,327	265,686	POSTE BT
D202	1,141,852,974	1,241,505,891	266,014	DELTA
53	1,141,853,097	1,241,506,175	265,994	POZO
54	1,141,853,024	1,241,500,911	265,991	POZO LLUV
55	1,141,929,581	1,241,565,643	265,846	PARAMENTO
56	1,141,932,016	1,241,565,454	265,787	POSTE TEL
57	1,141,918,289	1,241,558,933	265,868	PARAMENTO
58	1,141,921,417	1,241,575,353	265,394	POSTE BT
59	1,141,919,625	1,241,555,092	265,888	POSTE TEL
60	1,141,902,628	1,241,543,863	266,058	POSTE TEL
61	1,141,939,708	1,241,549,865	265.99	PARAMENTO
62	1,141,938,791	1,241,548,483	265,919	POSTE BT
63	1,141,943,427	1,241,554,458	265,717	POSTE BT
64	1,141,927,865	1,241,542,794	265,942	PARAMENTO
D203	1141771.86	1,241,453,719	266,357	DELTA
65	1,141,772,193	1,241,453,899	266,359	POZO
66	1,141,775,207	1,241,460,116	266,343	POZO LLUV

OFICINA DE PLANEACIÓN - ALCALDIA DE PAZ DE ARIPORO

DIRECCIÓN CARRERA 10 PARQUE LOS LIBERTADORES TEL. 637 30 13 Ext. 117



Gestión, Empleo y Desarrollo

Alcaldía Municipal – Paz de Ariporo

Nit: 800103659-8


Oficina de Planeación



67	1,141,873,694	1,241,527,131	265,986	POSTE TEL
68	1,141,865,486	1,241,521,776	265,778	POSTE TEL
69	1,141,865,618	1,241,522,931	265,956	PARAMENTO
70	1,141,846,651	1,241,526,408	265,496	PARAMENTO
71	1,141,849,914	1,241,518,421	266,018	POSTE TEL
72	1141839.99	1,241,512,974	265,462	POSTE BT
73	1,141,841,544	1,241,507,702	265,639	POSTE TEL
74	1,141,841,405	1,241,507,968	265,643	PARAMENTO
75	1,141,831,539	1,241,501,065	265,645	POSTE TEL
76	1,141,819,222	1,241,494,226	265,935	PARAMENTO
77	1,141,916,543	1,241,538,635	266.07	POSTE TEL
78	1,141,895,446	1,241,531,785	265,776	POZO
79	1,141,887,682	1,241,530,644	265,787	POZO
80	1,141,896,548	1,241,523,493	266,136	PARAMENTO
81	1141890.53	1,241,519,104	265,837	PARAMENTO
82	1,141,881,952	1,241,514,666	265,966	POSTE BT
83	1,141,864,703	1,241,504,077	265,964	POSTE BT
84	1,141,861,788	1,241,500,568	266,079	PARAMENTO
85	1,141,850,075	1,241,493,429	266.25	PARAMENTO
86	1,141,857,683	1,241,482,395	266,197	POSTE BT
87	1,141,837,487	1,241,487,727	266,267	POSTE BT
88	1,141,823,964	1,241,478,568	266,304	PARAMENTO
89	1,141,819,602	1241476.19	266,258	PARAMENTO
90	1,141,819,541	1,241,477,544	266,028	POSTE BT
91	1,141,805,963	1,241,483,936	266,037	PARAMENTO
92	1,141,807,561	1241483.67	266,006	POZO
93	1,141,804,822	1,241,484,475	265,987	POSTE BT
D204	1,141,700,528	1,241,416,356	266,357	DELTA
94	1,141,700,301	1241416.13	266,356	POZO LLUV
95	1,141,704,838	1,241,415,996	266,339	POZO
96	1,141,769,614	1,241,473,873	266,132	PARAMENTO
97	1,141,772,115	1,241,465,599	266,231	POSTE BT
98	1141769.82	1,241,465,694	266.32	SARDINEL
99	1,141,770,809	1,241,464,381	266,327	SARDINEL
100	1,141,772,227	1,241,464,055	266,308	SARDINEL
101	1,141,780,369	1,241,453,931	266,884	PARAMENTO
102	1,141,796,416	1,241,464,306	266,238	POSTE BT
103	1,141,783,891	1,241,445,383	266.86	POSTE BT
104	1,141,778,616	1,241,450,724	266,659	SARDINEL

OFICINA DE PLANEACIÓN - ALCALDIA DE PAZ DE ARIPORO

DIRECCIÓN CARRERA 10 PARQUE LOS LIBERTADORES TEL. 637 30 13 Ext. 117



Gestión, Empleo y Desarrollo

Alcaldía Municipal – Paz de Ariporo

Nit: 800103659-8


Oficina de Planeación



105	1,141,778,242	1,241,451,938	266.63	SARDINEL
106	1141778.43	1,241,453,373	266,614	SARDINEL
107	1,141,768,541	1,241,446,367	266,568	PARAMENTO
108	1,141,767,495	1,241,446,686	266,571	PARAMENTO
109	1,141,768,219	1,241,448,179	266.54	SARDINEL
110	1,141,770,188	1,241,448,462	266,531	SARDINEL
111	1,141,772,121	1,241,447,234	266.6	SARDINEL
112	1,141,784,667	1,241,422,742	266,739	POST MT
113	1,141,746,977	1,241,480,814	265,901	PARAMENTO
114	1,141,749,109	1,241,481,551	265,972	POST MT
115	1,141,763,877	1,241,461,158	266,323	SARDINEL
116	1,141,764,055	1,241,459,196	266.33	SARDINEL
117	1,141,762,446	1,241,457,975	266,382	SARDINEL
118	1,141,761,487	1,241,458,329	266,599	POSTE TEL
119	1,141,767,736	1241460.29	266,212	POZO
120	1,141,737,892	1,241,444,096	266,352	POSTE TEL
121	1,141,733,443	1,241,441,855	266,156	POSTE BT
D205	1,141,618,604	1,241,365,579	266,415	DELTA
122	1,141,713,829	1,241,415,402	266,722	PARAMENTO
123	1,141,717,235	1,241,433,703	266,259	PARAMENTO
124	1,141,707,094	1,241,435,542	266,219	PARAMENTO
125	1,141,694,184	1241420.67	266,363	PARAMENTO
126	1,141,695,942	1,241,420,225	266,271	POSTE BT
127	1,141,695,614	1,241,418,213	266,415	POSTE TEL
128	1,141,701,238	1,241,408,655	266,423	PARAMENTO
129	1,141,709,153	1,241,397,313	266,489	POSTE BT
130	1,141,663,325	1,241,386,856	266,875	PARAMENTO
131	1141660.83	1,241,401,325	266,864	PARAMENTO
132	1,141,647,956	1,241,379,488	267,491	PUENT
133	1,141,640,244	1,241,375,006	267,504	PUENT
134	1,141,634,975	1,241,370,383	266,748	PARAMENTO
135	1,141,629,079	1,241,370,836	266,699	VALVULA
136	1,141,627,793	1,241,366,601	266,603	PARAMENTO
137	1,141,620,927	1,241,379,223	266.72	PARAMENTO
138	1,141,620,672	1,241,377,316	266,712	POSTE BT
139	1,141,611,812	1,241,392,707	266,381	POSTE BT
140	1,141,638,966	1,241,385,771	267,301	PUENT
141	1141646.6	1,241,390,237	267,307	PUENT
142	1,141,655,719	1,241,397,341	266,624	POSTE BT

OFICINA DE PLANEACIÓN - ALCALDIA DE PAZ DE ARIPORO

DIRECCIÓN CARRERA 10 PARQUE LOS LIBERTADORES TEL. 637 30 13 Ext. 117



Gestión, Empleo y Desarrollo
Alcaldía Municipal – Paz de Ariporo
Nit: 800103659-8
Oficina de Planeación



143	1,141,636,936	1,241,388,652	267,097	PARAMENTO
-----	---------------	---------------	---------	-----------

OFICINA DE PLANEACIÓN - ALCALDIA DE PAZ DE ARIPORO

DIRECCIÓN CARRERA 10 PARQUE LOS LIBERTADORES TEL. 637 30 13 Ext. 117



CARTERA RESERVA FORESTAL LECHEMIELES				
PUNTO	NORTE	ESTE	COTA	DES.
D6	1,142,308,242	1,241,650,144	268,119	DELTA
D5	1,142,228,204	1241605.12	267,562	DELTA
1	1,142,303,745	1,241,646,936	268.22	SARD
2	1,142,305,658	1,241,646,302	268,212	SARD
3	1,142,304,936	1,241,644,597	268.23	SARD
D7	1,142,462,507	1,241,387,634	271,134	DELTA
D8	1,142,543,438	1,241,433,964	270.53	DELTA
D9	1,142,566,652	1,241,386,869	271.34	DELTA
D10	1,142,606,406	1,241,380,334	271,608	DELTA
4	1,142,573,825	1241395.61	271,184	PARAMENT
5	1,142,576,544	1,241,390,844	271,239	CERRAMIENO
6	1,142,586,262	1,241,393,497	271,454	CERRAMIENO
7	1,142,556,832	1,241,393,652	271,398	MURO
8	1,142,563,712	1,241,381,145	271.49	MURO
9	1,142,574,743	1,241,360,635	272,266	CERCA
10	1,142,554,989	1,241,349,734	272.01	CERCA
11	1,142,567,462	1,241,345,261	272,691	PARAMENT
12	1,142,565,175	1,241,342,558	272.72	PARAMENT
13	1,142,564,668	1,241,343,334	272,695	PARAMENT
14	1,142,561,825	1,241,341,673	272,712	PARAMENT
15	1,142,559,621	1,241,339,034	272,715	PARAMENT
16	1,142,559,121	1,241,339,821	272,694	PARAMENT
17	1,142,556,249	1,241,338,107	272,724	PARAMENT
18	1,142,578,079	1,241,329,456	278,548	MURO
19	1142577.42	1,241,368,348	272.14	ARBOL
20	1,142,566,211	1,241,383,956	271,314	ALKANTA
21	1,142,566,379	1241385.6	271,322	ALKANTA
22	1,142,568,521	1,241,386,836	271,335	ALKANTA
23	1,142,570,021	1,241,386,181	271.34	ALKANTA
24	1,142,601,925	1,241,388,573	271,464	ANDEN
25	1,142,602,777	1241389.06	271,474	ANDEN
26	1,142,605,497	1,241,388,633	271,568	CERCA
27	1,142,603,743	1,241,387,776	271,476	PORT
28	1,142,609,309	1,241,371,583	271,889	ANDEN
29	1,142,610,267	1,241,371,668	271,885	ANDEN



Gestión, Empleo y Desarrollo
Alcaldía Municipal – Paz de Ariporo
Nit: 800103659-8
Oficina de Planeación



30	1,142,608,939	1,241,367,743	272,032	ANDEN
31	1,142,608,924	1,241,366,656	272,078	ANDEN
32	1,142,608,811	1241362.55	272,412	ANDEN
33	1,142,608,712	1,241,361,444	272,548	ANDEN
34	1,142,609,797	1,241,362,419	272,464	ANDEN
35	1,142,605,385	1,241,365,291	272,031	ANDEN
36	1,142,603,967	1,241,366,109	271.94	ANDEN
37	1,142,603,838	1,241,364,885	271,954	ANDEN
38	1,142,602,513	1,241,366,795	271.89	ANDEN
39	1142602.49	1,241,365,731	271,882	ANDEN
40	1,142,596,327	1,241,364,942	271,801	ANDEN
41	1,142,596,494	1,241,364,002	271.84	ANDEN
42	1,142,595,434	1,241,363,574	271,828	ANDEN
43	1142598.48	1,241,357,598	272.62	ANDEN
44	1,142,597,565	1,241,357,363	272,642	ANDEN
45	1,142,596,209	1,241,354,322	272,791	ANDEN
46	1,142,596,915	1,241,353,752	272,811	ANDEN
47	1,142,593,372	1,241,351,813	272,969	ANDEN
48	1,142,593,744	1,241,351,088	272,991	ANDEN
49	1,142,608,913	1,241,356,744	273,876	ANDEN
50	1,142,609,873	1,241,356,564	273,848	ANDEN
51	1142607.45	1,241,365,427	272,083	ARBOL
52	1,142,604,217	1,241,371,143	271.57	ARBOL
53	1,142,601,486	1,241,376,504	271,184	ARBOL
54	1,142,602,289	1,241,385,521	271,555	ARBOL
55	1,142,604,703	1,241,387,889	271,538	ARBOL
56	1,142,599,502	1,241,370,239	271,198	ARBOL
57	1142598.16	1,241,371,307	271,198	PALMA
58	1142589.26	1,241,370,349	271.97	ARBOL
59	1,142,596,501	1,241,358,929	272,451	ARBOL
60	1,142,622,575	1,241,349,887	278,431	CERCA
61	1,142,628,097	1,241,352,599	279,116	CERCA
62	1,142,613,969	1,241,367,083	272,653	CERCA
D11	1,142,600,253	1,241,342,355	277,785	DELTA
63	1,142,596,123	1,241,390,172	271,488	POZO
64	1,142,606,738	1,241,350,088	275,493	ANDEN
65	1,142,605,818	1,241,350,495	275,505	ANDEN
66	1,142,603,816	1,241,346,238	276,373	ANDEN
67	1,142,602,937	1,241,346,696	276,393	ANDEN

OFICINA DE PLANEACIÓN – ALCALDÍA DE PAZ DE ARIPORO

DIRECCIÓN CARRERA 10 PARQUE LOS LIBERTADORES TEL. 637 30 13 Ext. 117



Gestión, Empleo y Desarrollo

Alcaldía Municipal – Paz de Ariporo

Nit: 800103659-8

Oficina de Planeación



68	1,142,599,002	1,241,346,935	276,388	ANDEN
69	1,142,595,633	1,241,343,485	276,385	ANDEN
70	1,142,595,422	1,241,342,477	276,375	ANDEN
71	1,142,595,504	1,241,341,712	276,493	ANDEN
72	1,142,591,397	1,241,342,921	276,077	ANDEN
73	1,142,591,601	1,241,342,094	276.12	ANDEN
74	1142590.5	1,241,342,161	275,975	ANDEN
75	1,142,589,884	1,241,342,548	275,606	ANDEN
76	1,142,590,899	1,241,343,019	275,913	ANDEN
77	1,142,590,493	1,241,343,145	275,713	ANDEN
78	1,142,586,643	1241348.26	273,183	ANDEN
79	1,142,585,577	1,241,347,751	273,334	ANDEN
80	1142585.81	1,241,348,754	273,185	ANDEN
81	1,142,597,322	1,241,342,287	276,412	ANDEN
82	1,142,597,803	1,241,340,953	277,749	ANDEN
83	1,142,596,222	1,241,340,354	277,723	ANDEN
84	1,142,596,033	1,241,339,877	277,715	ANDEN
85	1,142,596,319	1,241,338,761	277,796	ANDEN
86	1,142,590,465	1,241,337,816	278,224	ANDEN
87	1,142,590,023	1,241,338,613	278.2	ANDEN
88	1142583.94	1,241,332,251	279,552	ANDEN
89	1,142,585,109	1,241,332,211	279,466	ANDEN
90	1,142,584,531	1241332.93	279.54	ANDEN
91	1,142,587,431	1,241,325,226	284,135	ANDEN
92	1,142,588,274	1,241,325,729	284,137	ANDEN
93	1,142,588,912	1,241,324,422	284.4	ANDEN
94	1,142,588,208	1,241,323,753	284,453	ANDEN
95	1,142,589,845	1,241,322,732	284,783	ANDEN
96	1,142,590,216	1,241,323,706	284,753	ANDEN
97	1,142,592,027	1,241,323,896	284,958	ANDEN
98	1,142,591,801	1,241,322,786	285,039	ANDEN
99	1,142,592,975	1,241,324,416	284,815	ANDEN
100	1,142,593,352	1,241,323,434	284,863	ANDEN
101	1,142,594,107	1,241,326,157	284.38	ANDEN
102	1142594.97	1,241,325,606	284,413	ANDEN
103	1,142,594,757	1,241,327,357	284.13	ANDEN
104	1,142,595,619	1,241,326,805	284,141	ANDEN
105	1,142,595,973	1,241,328,624	283,874	ANDEN
106	1,142,607,178	1,241,334,265	281,157	ANDEN

OFICINA DE PLANEACIÓN – ALCALDÍA DE PAZ DE ARIPORO

DIRECCIÓN CARRERA 10 PARQUE LOS LIBERTADORES TEL. 637 30 13 Ext. 117



Gestión, Empleo y Desarrollo

Alcaldía Municipal – Paz de Ariporo

Nit: 800103659-8


Oficina de Planeación



107	1,142,608,059	1,241,333,453	281,169	ANDEN
108	1142608.53	1,241,334,039	281,031	ANDEN
109	1,142,608,112	1,241,335,281	280,784	ANDEN
110	1,142,607,347	1,241,334,449	280,942	ANDEN
111	1,142,607,246	1,241,334,704	280,809	ANDEN
112	1,142,606,261	1,241,336,872	279,985	ANDEN
113	1,142,607,144	1,241,337,139	279,964	ANDEN
114	1,142,605,849	1,241,338,501	278,876	ANDEN
115	1,142,606,679	1,241,338,739	278,872	ANDEN
116	1,142,606,405	1,241,339,632	278,667	ANDEN
117	1142605.46	1,241,339,378	278,714	ANDEN
118	1,142,603,286	1,241,338,762	278,714	ANDEN
119	1,142,603,803	1,241,337,961	278,707	ANDEN
120	1,142,603,026	1,241,337,655	279,406	ANDEN
121	1,142,601,521	1,241,338,242	279,394	ANDEN
122	1,142,600,777	1,241,336,987	279,401	ANDEN
123	1,142,600,021	1,241,336,788	279,041	ANDEN
124	1,142,601,211	1,241,339,017	279,007	ANDEN
125	1,142,599,941	1,241,337,841	278,705	ANDEN
126	1,142,597,028	1,241,335,924	279,427	ANDEN
127	1142597.08	1,241,335,972	278,819	ANDEN
128	1,142,596,855	1,241,336,861	278,686	ANDEN
129	1,142,597,809	1,241,337,183	278,709	ANDEN
130	1,142,597,561	1241337.89	277,733	ANDEN
131	1,142,597,733	1241341.15	277,747	ANDEN
132	1,142,598,849	1,241,341,544	277,747	ANDEN
133	1,142,600,258	1,241,344,135	277,759	ANDEN
134	1,142,602,622	1,241,342,674	277,753	ANDEN
135	1,142,603,665	1,241,342,923	277,616	ANDEN
136	1,142,605,564	1,241,343,423	277,683	ANDEN
137	1,142,606,186	1241340.5	277,824	ANDEN
138	1,142,605,248	1,241,340,151	277,761	ANDEN
139	1,142,605,111	1,241,344,451	276,569	ANDEN
140	1,142,603,364	1,241,344,065	276.42	ANDEN
141	1,142,609,852	1,241,335,227	280,773	ARBOL
142	1,142,608,971	1241329.78	283,113	ARBOL
143	1,142,598,616	1,241,333,825	282,327	ARBOL
144	1,142,598,677	1,241,326,002	284,841	TANQUE
145	1,142,592,451	1,241,318,192	286,315	TANQUE

OFICINA DE PLANEACIÓN – ALCALDÍA DE PAZ DE ARIPORO

DIRECCIÓN CARRERA 10 PARQUE LOS LIBERTADORES TEL. 637 30 13 Ext. 117



Gestión, Empleo y Desarrollo

Alcaldía Municipal – Paz de Ariporo

Nit: 800103659-8

Oficina de Planeación




146	1,142,582,661	1,241,319,586	285,439	CERCA
147	1,142,588,226	1241320.25	286,126	ARBOL
148	1,142,593,486	1,241,328,848	283,547	ARBOL
149	1,142,590,092	1,241,328,976	281,994	ARBOL
150	1,142,590,934	1,241,331,945	281,314	ARBOL
151	1,142,590,145	1,241,332,471	280,388	ARBOL
152	1,142,583,382	1,241,332,746	279,244	CERCA
153	1,142,586,354	1241337.33	278,201	ARBOL
154	1,142,592,396	1,241,340,558	277,969	ARBOL
155	1,142,589,853	1,241,341,598	276,275	ARBOL
156	1,142,585,404	1,241,345,407	274,208	ARBOL
157	1142582.18	1,241,348,935	272,827	CERCA
158	1,142,581,725	1,241,351,204	273,084	ARBOL
159	1,142,589,658	1,241,348,339	273.54	ARBOL
160	1,142,592,533	1,241,347,136	274,776	ARBOL
161	1,142,596,456	1,241,345,063	276,332	ARBOL
162	1142606.86	1,241,349,367	275,842	ARBOL
163	1,142,604,927	1,241,351,972	275.48	ARBOL
164	1,142,603,378	1,241,350,741	275,481	ARBOL
D12	1,142,591,001	1241318.51	286,165	DELTA
165	1,142,584,787	1,241,306,067	289,176	CERCA
166	1,142,595,952	1,241,308,242	288,227	CERCA
167	1,142,597,653	1,241,306,451	288,514	CERCA
168	1,142,601,113	1,241,308,283	288,597	CERCA
169	1,142,597,964	1,241,315,886	286,987	TANQUE
170	1,142,596,396	1,241,327,067	284.34	TANQUE



LEVANTAMIENTO TOP. CORREGIMIENTO M. TOTUMO				
PUNTO	NORTE	ESTE	COTA	DES.
D1	1,148,000,581	984,340,469	200,000	DELTA
RF1	1,147,980,574	984,084,065	200,345	DELTA
D2	1,148,048,588	984,398,166	199,781	DELTA
1	1,148,046,269	984,349,941	200,147	CERK
2	1,148,024,917	984,312,349	200,185	POST MT
3	1,148,038,515	984,339,004	200,027	POSTE BT
4	1,148,032,750	984,324,157	200,189	PORTON
5	1,148,031,070	984,320,677	200,121	PORTON
6	1,147,974,749	984,333,598	200,152	CERRAMIEN
7	1,147,968,581	984,332,259	200,323	POSTE BT
8	1,147,973,434	984,325,778	200,276	CERK
9	1,147,975,970	984,292,598	199,961	CERK
10	1,147,984,274	984,291,729	199,752	CERK
11	1,147,983,830	984,278,140	199,210	CERK
12	1,148,000,121	984,257,825	200,234	PARAMENTO
13	1,147,998,997	984,258,613	200,347	POST MT
14	1,147,999,175	984,342,003	199,989	PARAMENTO
15	1,148,001,929	984,350,762	200,048	PARAMENTO
D3	1,148,049,086	984,397,221	199,821	DELTA
D4	1,148,046,216	984,456,650	199,627	DELTA
16	1,148,017,911	984,368,192	199,686	CERK
17	1,148,023,579	984,381,909	199,300	CERK
18	1,148,012,390	984,370,703	200,570	PARAMENTO
19	1,148,014,601	984,378,296	200,694	PARAMENTO
20	1,148,008,886	984,379,930	200,574	PARAMENTO
21	1,148,000,753	984,339,927	199,932	POSTE BT
22	1,148,049,339	984,367,217	200,232	POSTE BT
23	1,148,057,188	984,405,828	199,911	POST MT
24	1,148,060,603	984,430,077	199,838	CERK
25	1,148,062,146	984,430,861	200,230	PARAMENTO
26	1,148,063,379	984,429,181	200,051	PARAMENTO
27	1,148,062,827	984,421,485	200,055	PARAMENTO
28	1,148,059,387	984,417,878	199,939	CERK
29	1,148,063,058	984,393,397	200,179	PARAMENTO

OFICINA DE PLANEACIÓN - ALCALDIA DE PAZ DE ARIPORO

DIRECCIÓN CARRERA 10 PARQUE LOS LIBERTADORES TEL. 637 30 13 Ext. 117




Gestión, Empleo y Desarrollo
Alcaldía Municipal – Paz de Ariporo
Nit: 800103659-8
Oficina de Planeación



30	1,148,061,072	984,385,713	200,154	PARAMENTO
31	1,148,058,337	984,380,827	200,223	PARAMENTO
32	1,148,056,724	984,373,260	200,128	PARAMENTO
33	1,148,054,386	984,381,974	200,100	CERK
34	1,148,016,475	984,409,969	200,172	PARAMENTO
35	1,148,016,489	984,429,777	199,975	PARAMENTO
36	1,148,025,748	984,410,635	199,994	PARAMENTO
D5	1,147,937,721	984,592,009	200,044	DELTA
37	1,148,027,481	984,454,046	199,724	CERK
38	1,148,031,989	984,443,229	199,658	CERK
39	1,148,023,642	984,442,959	200,146	POSTE BT
40	1,147,998,151	984,440,333	199,759	POSTE BT
41	1,148,061,522	984,434,606	200,252	PARAMENTO
42	1,148,059,498	984,439,684	200,200	CERK
43	1,147,971,662	984,437,580	199,503	POSTE BT
44	1,147,971,441	984,436,815	199,463	CERK
45	1,147,963,392	984,439,511	199,532	POZO
46	1,148,059,896	984,449,529	200,322	PARAMENTO
47	1,148,061,320	984,441,908	200,351	PARAMENTO
48	1,148,065,786	984,450,573	200,051	PARAMENTO
49	1,148,057,542	984,446,445	200,066	POSTE BT
50	1,148,055,711	984,462,690	200,086	CERK
51	1,148,078,822	984,480,502	200,105	CERK
52	1,148,052,306	984,474,543	200,218	PARAMENTO
53	1,148,048,545	984,471,300	200,188	CERK
54	1,148,049,047	984,470,091	200,150	POST MT
55	1,148,047,761	984,480,206	200,049	PARAMENTO
56	1,148,035,074	984,496,733	199,810	POSTE BT
57	1,148,023,294	984,519,465	200,147	CERK
58	1,148,019,744	984,522,685	200,071	POSTE BT
59	1,148,017,661	984,532,735	200,143	PARAMENTO
60	1,148,022,418	984,526,176	200,106	PARAMENTO
61	1,148,000,571	984,546,579	200,224	POST MT
62	1,147,993,280	984,554,614	200,054	CERK
63	1,147,989,214	984,566,532	200,189	PARAMENTO
64	1,147,976,901	984,575,648	200,023	PARAMENTO
65	1,147,977,881	984,565,841	199,937	POSTE BT
66	1,147,953,275	984,583,325	199,987	POST MT
67	1,147,950,946	984,586,033	199,824	CERK

OFICINA DE PLANEACIÓN - ALCALDIA DE PAZ DE ARIPORO

DIRECCIÓN CARRERA 10 PARQUE LOS LIBERTADORES TEL. 637 30 13 Ext. 117




Gestión, Empleo y Desarrollo
Alcaldía Municipal – Paz de Ariporo
Nit: 800103659-8
Oficina de Planeación



68	1,148,022,733	984,456,346	200,415	PARAMENTO
69	1,148,020,633	984,465,112	200,395	PARAMENTO
70	1,148,002,854	984,532,831	200,009	POZO
71	1,148,006,519	984,499,174	199,428	CERK
72	1,148,068,035	984,487,299	200,087	PARAMENTO
73	1,148,068,301	984,485,776	200,115	POST MT
D6	1,148,235,696	984,618,177	200,441	DELTA
74	1,148,235,594	984,617,839	200,442	POZO
75	1,148,078,281	984,495,690	200,107	PARAMENTO
D7	1,147,963,705	984,439,525	199,515	DELTA
D8	1,147,870,583	984,639,490	199,550	DELTA
76	1,147,940,227	984,594,899	199,903	CERK
77	1,147,952,129	984,590,202	200,028	PARAMENTO
78	1,147,946,550	984,594,415	200,056	PARAMENTO
79	1,147,939,094	984,600,496	199,991	PARAMENTO
80	1,147,932,618	984,605,023	199,976	PARAMENTO
81	1,147,929,267	984,601,915	200,092	POSTE BT
82	1,147,936,382	984,592,671	200,076	POZO
83	1,147,920,802	984,608,565	199,862	CERK
84	1,147,919,427	984,612,634	200,105	PARAMENTO
85	1,147,916,267	984,615,766	200,114	PARAMENTO
86	1,147,904,054	984,574,011	199,974	PARAMENTO
87	1,147,895,466	984,582,384	199,940	PARAMENTO
88	1,147,909,825	984,617,593	199,762	CERK
89	1,147,915,111	984,566,618	199,718	CERK
90	1,147,910,984	984,563,764	199,841	CERK
91	1,147,905,742	984,620,075	199,618	POST MT
92	1,147,925,552	984,578,593	199,219	CERK
93	1,147,958,795	984,553,444	199,068	CERK
94	1,147,879,119	984,599,887	200,003	PARAMENTO
95	1,147,885,046	984,592,613	199,929	PARAMENTO
96	1,147,893,984	984,588,777	199,812	POSTE BT
97	1,147,873,071	984,615,319	199,631	POSTE BT
98	1,147,875,660	984,616,696	199,709	CERK
99	1,147,856,160	984,648,152	199,899	PARAMENTO
100	1,147,848,654	984,644,468	199,713	PARAMENTO
101	1,147,853,953	984,655,515	199,910	PARAMENTO
102	1,147,859,346	984,649,710	199,653	CERK
D9	1,147,828,897	984,739,344	199,464	DELTA

OFICINA DE PLANEACIÓN - ALCALDIA DE PAZ DE ARIPORO

DIRECCIÓN CARRERA 10 PARQUE LOS LIBERTADORES TEL. 637 30 13 Ext. 117



Gestión, Empleo y Desarrollo

Alcaldía Municipal – Paz de Ariporo

Nit: 800103659-8

Oficina de Planeación



103	1,147,849,499	984,665,637	199,926	CERK
104	1,147,850,870	984,666,440	199,787	CERK
105	1,147,838,833	984,679,332	199,859	PARAMENTO
106	1,147,836,500	984,684,606	199,889	PARAMENTO
107	1,147,846,006	984,676,173	199,449	CERK
108	1,147,899,766	984,626,064	199,649	CERK
109	1,147,909,410	984,625,968	199,902	PARAMENTO
110	1,147,901,574	984,634,878	199,960	PARAMENTO
111	1,147,889,740	984,636,692	199,643	CERK
112	1,147,886,978	984,634,213	199,828	POZO
113	1,147,888,797	984,647,710	199,793	POSTE BT
114	1,147,880,990	984,655,207	199,558	CERK
115	1,147,868,011	984,680,983	199,527	CERK
116	1,147,872,369	984,674,876	199,402	POST MT
117	1,147,865,901	984,681,195	199,746	POZO
118	1,147,868,872	984,688,261	199,619	PARAMENTO
119	1,147,864,247	984,694,857	199,593	PARAMENTO
120	1,147,872,167	984,690,591	199,769	PARAMENTO
121	1,147,860,649	984,704,543	199,982	PARAMENTO
122	1,147,854,405	984,704,880	199,564	POSTE BT
123	1,147,855,831	984,710,811	200,089	PARAMENTO
124	1,147,852,916	984,718,068	199,944	PARAMENTO
125	1,147,848,777	984,725,202	199,993	PARAMENTO
126	1,147,853,327	984,709,890	199,413	CERK
127	1,147,831,275	984,684,282	200,064	PARAMENTO
128	1,147,827,459	984,692,436	200,033	PARAMENTO
129	1,147,813,796	984,731,400	200,008	CERK
130	1,147,804,007	984,736,927	200,143	PARAMENTO
131	1,147,802,521	984,748,089	200,011	PARAMENTO
132	1,147,801,805	984,756,639	199,809	PARAMENTO
133	1,147,800,147	984,765,546	199,913	PARAMENTO
134	1,147,830,599	984,749,429	199,517	CERK
135	1,147,804,461	984,787,361	199,959	POST MT
136	1,147,830,122	984,768,270	200,216	CERK
137	1,147,828,812	984,760,557	199,903	CERK
138	1,147,831,941	984,767,009	200,154	CERK
139	1,147,801,631	984,788,210	200,034	CERK
140	1,147,874,347	984,775,762	199,653	CERK
141	1,147,877,834	984,814,377	199,669	CERK

OFICINA DE PLANEACIÓN - ALCALDIA DE PAZ DE ARIPORO

DIRECCIÓN CARRERA 10 PARQUE LOS LIBERTADORES TEL. 637 30 13 Ext. 117



Gestión, Empleo y Desarrollo
Alcaldía Municipal – Paz de Ariporo
Nit: 800103659-8
Oficina de Planeación



142	1,147,836,130	984,805,332	199,745	CERK
143	1,147,819,666	984,762,210	199,092	POSTE BT
144	1,147,820,208	984,811,242	198,718	POSTE BT
D10	1,148,215,897	984,596,841	200,250	DELTA
145	1,148,250,331	984,637,278	200,064	PARAMENTO
146	1,148,257,382	984,643,586	200,113	PARAMENTO
147	1,148,261,975	984,645,554	199,837	CERK
148	1,148,339,118	984,683,757	199,180	CERK
149	1,148,329,788	984,689,511	198,234	CERK
150	1,148,281,085	984,651,577	199,823	CERK
151	1,148,423,401	984,782,807	198,573	CERK
152	1,148,411,533	984,786,121	199,273	CERK
153	1,148,312,329	984,697,865	199,142	CERK
154	1,148,237,527	984,623,719	199,959	CERK
155	1,148,235,905	984,621,399	200,099	POST MT
156	1,148,211,926	984,602,329	200,249	POSTE BT
157	1,148,202,236	984,605,909	200,093	PARAMENTO
158	1,148,199,086	984,603,754	200,062	PARAMENTO
159	1,148,194,210	984,584,212	200,299	POZO
160	1,148,189,073	984,583,757	200,046	POST MT
161	1,148,180,909	984,580,207	200,099	PARAMENTO
162	1,148,173,469	984,574,792	200,023	PARAMENTO
163	1,148,165,815	984,565,004	200,087	POSTE BT
164	1,148,171,049	984,569,938	199,991	CERK
165	1,148,139,720	984,545,574	200,075	PARAMENTO
166	1,148,148,503	984,550,743	200,081	CERK
167	1,148,132,352	984,539,560	200,117	PARAMENTO
168	1,148,142,595	984,546,197	200,062	POST MT
169	1,148,105,828	984,517,993	200,146	PARAMENTO
170	1,148,119,367	984,527,285	200,154	POSTE BT
171	1,148,099,256	984,512,675	200,047	PARAMENTO
172	1,148,085,256	984,486,244	200,273	CERK
173	1,148,091,973	984,479,374	199,938	CERK
D11	1,147,991,158	984,258,228	200,343	CERK
D12	1,147,982,057	984,162,844	200,411	CERK
174	1,148,013,692	984,288,176	200,192	CERRAMIENT
175	1,148,011,994	984,285,251	200,212	POSTE BT
176	1,147,998,805	984,258,378	200,265	POST MT
177	1,148,014,389	984,283,457	200,325	PARAMENTO

OFICINA DE PLANEACIÓN - ALCALDIA DE PAZ DE ARIPORO

DIRECCIÓN CARRERA 10 PARQUE LOS LIBERTADORES TEL. 637 30 13 Ext. 117



Gestión, Empleo y Desarrollo

Alcaldía Municipal – Paz de Ariporo

Nit: 800103659-8

Oficina de Planeación



178	1,148,003,768	984,258,184	200,273	PARAMENTO
179	1,148,000,052	984,257,734	200,291	PARAMENTO
180	1,147,999,095	984,251,527	200,281	PARAMENTO
181	1,147,996,026	984,257,596	200,419	POZO
182	1,147,998,659	984,248,512	200,232	CERK
183	1,148,001,637	984,243,015	200,059	PARAMENTO
184	1,148,000,574	984,236,361	199,990	PARAMENTO
185	1,147,995,951	984,229,913	200,038	POSTE BT
186	1,147,998,298	984,232,818	199,975	PARAMENTO
187	1,147,997,215	984,223,906	200,098	PARAMENTO
188	1,147,994,271	984,215,523	199,860	CERK
189	1,147,997,300	984,215,319	200,110	PARAMENTO
190	1,147,982,033	984,231,969	200,334	PARAMENTO
191	1,147,985,190	984,244,766	200,056	CERK
192	1,147,980,941	984,218,273	200,324	PARAMENTO
193	1,147,980,867	984,217,960	200,428	PARAMENTO
194	1,147,955,875	984,279,055	200,084	PARAMENTO
195	1,147,955,169	984,272,038	199,893	PARAMENTO
196	1,147,964,786	984,271,521	200,089	POSTE BT
197	1,147,957,144	984,254,044	200,056	PARAMENTO
198	1,147,956,498	984,249,301	200,283	PARAMENTO
199	1,147,949,768	984,255,110	200,228	PARAMENTO
200	1,147,961,022	984,256,635	199,371	CERK
201	1,147,961,361	984,247,541	199,132	CERK
202	1,147,992,867	984,202,154	199,947	POSTE BT
203	1,147,981,132	984,268,170	200,318	POZO
D13	1,147,916,825	984,179,278	200,058	DELTA
204	1,147,993,912	984,206,046	199,885	PARAMENTO
205	1,147,996,827	984,205,697	199,848	PARAMENTO
206	1,147,992,998	984,189,987	200,148	PARAMENTO
207	1,147,992,444	984,184,905	200,208	PARAMENTO
208	1,147,994,053	984,181,213	200,352	PARAMENTO
209	1,147,993,777	984,176,208	200,157	PARAMENTO
210	1,147,989,791	984,173,004	200,299	POST MT
211	1,147,996,173	984,163,518	200,405	PARAMENTO
212	1,147,997,556	984,150,650	200,223	PARAMENTO
213	1,147,992,152	984,150,202	200,160	POSTE BT
214	1,147,993,003	984,149,944	200,148	CERK
215	1,147,980,071	984,209,315	200,405	PARAMENTO

OFICINA DE PLANEACIÓN - ALCALDIA DE PAZ DE ARIPORO

DIRECCIÓN CARRERA 10 PARQUE LOS LIBERTADORES TEL. 637 30 13 Ext. 117




Gestión, Empleo y Desarrollo
Alcaldía Municipal – Paz de Ariporo
Nit: 800103659-8
Oficina de Planeación



216	1,147,979,382	984,200,219	200,376	PARAMENTO
217	1,147,981,303	984,188,865	200,329	CERK
218	1,147,978,733	984,185,177	200,527	PARAMENTO
219	1,147,978,552	984,169,590	200,345	PARAMENTO
220	1,147,980,062	984,165,196	200,423	CERK
221	1,147,973,836	984,165,175	200,285	CERK
222	1,147,969,164	984,169,719	200,591	PARAMENTO
223	1,147,980,136	984,155,333	200,430	PARAMENTO
224	1,147,965,191	984,161,281	200,177	POSTE BT
225	1,147,956,009	984,164,917	199,726	PARAMENTO
226	1,147,936,344	984,173,203	200,114	POSTE BT
D14	1,147,826,934	984,186,180	199,667	DELTA
227	1,147,939,820	984,179,774	199,491	CERK
228	1,147,940,885	984,177,040	199,436	CERK
229	1,147,935,178	984,173,603	200,248	CERK
230	1,147,916,934	984,198,277	200,184	PARAMENTO
231	1,147,926,062	984,197,394	200,153	PARAMENTO
232	1,147,922,184	984,185,727	200,202	POSTE BT
D15	1,147,826,936	984,186,179	199,679	DELTA
233	1,147,830,439	984,188,875	199,749	CERK
234	1,147,821,635	984,187,123	199,579	CERK
235	1,147,827,721	984,215,619	199,631	CERK
D16	1,147,817,539	984,277,569	199,215	DELTA
236	1,147,767,395	984,185,238	198,961	CERK
237	1,147,765,203	984,190,730	198,983	CERK
D17	1,147,859,222	984,294,466	199,494	DELTA
238	1,147,823,519	984,251,173	199,305	CERK
239	1,147,824,481	984,248,949	199,578	PARAMENTO
240	1,147,831,641	984,251,821	199,584	PARAMENTO
241	1,147,821,914	984,271,603	199,230	CERK
242	1,147,813,517	984,264,377	199,151	POSTE BT
243	1,147,827,733	984,300,605	198,546	PARAMENTO
244	1,147,829,334	984,296,283	199,538	PARAMENTO
245	1,147,780,774	984,357,677	198,557	CERK
246	1,147,785,575	984,358,412	198,482	CERK
247	1,147,859,811	984,279,376	199,468	CERK
248	1,147,869,964	984,267,171	199,530	CERK
249	1,147,870,600	984,266,103	199,532	POSTE BT
250	1,147,875,187	984,256,622	199,783	PARAMENTO

OFICINA DE PLANEACIÓN - ALCALDIA DE PAZ DE ARIPORO

DIRECCIÓN CARRERA 10 PARQUE LOS LIBERTADORES TEL. 637 30 13 Ext. 117



Gestión, Empleo y Desarrollo
Alcaldía Municipal – Paz de Ariporo
Nit: 800103659-8
Oficina de Planeación



251	1,147,879,102	984,249,673	199,756	PARAMENTO
252	1,147,871,420	984,268,772	199,485	CERK
253	1,147,862,474	984,288,426	199,512	CERK
254	1,147,852,893	984,292,345	199,424	POSTE BT
D18	1,147,978,534	984,332,460	200,250	DELTA
255	1,147,979,210	984,377,324	199,689	PARAMENTO
256	1,147,984,845	984,377,732	199,837	PARAMENTO
257	1,147,978,680	984,384,804	199,589	PARAMENTO
258	1,147,891,309	984,307,772	199,743	PARAMENTO
259	1,147,930,848	984,323,681	199,736	PARAMENTO
260	1,147,968,563	984,332,262	200,283	PARAMENTO
261	1,147,968,079	984,339,154	200,005	PARAMENTO
262	1,147,966,736	984,355,412	199,893	PARAMENTO
263	1,147,963,140	984,338,670	199,976	PARAMENTO
264	1,147,973,953	984,428,661	199,617	PARAMENTO
265	1,147,975,025	984,419,770	199,790	PARAMENTO
266	1,147,974,746	984,407,970	199,445	CERK
267	1,147,959,513	984,433,410	199,296	CERK
268	1,147,967,645	984,446,348	200,612	CERK
LEVANTAMIENTO #2				
D1	1,147,980,372	984,081,484	200,000	DELTA
D1A	1,148,000,382	984,337,887	199,659	DELTA
D2	1,147,995,235	984,075,059	199,880	DELTA
1	1,147,981,002	984,185,706	200,025	CERK
2	1,147,979,929	984,162,581	200,035	CERK
3	1,147,980,360	984,152,655	200,066	CERK
4	1,147,989,863	984,170,333	199,817	POSTE MT
5	1,147,992,158	984,147,340	199,746	POSTE BT
6	1,147,994,274	984,126,245	199,821	POSTE MT
7	1,147,995,480	984,124,664	199,606	PARAMENTO
8	1,147,983,659	984,134,681	199,853	POSTE BT
9	1,147,987,581	984,097,325	199,851	POSTE BT
10	1,147,988,111	984,097,335	199,868	CERK
11	1,147,990,687	984,086,603	199,861	CERAMIENTO
12	1,148,003,865	984,101,418	199,416	POSTE BT
13	1,148,011,981	984,079,488	199,631	POSTE MT
14	1,148,026,021	984,081,271	199,436	POSTE BT
15	1,148,024,594	984,080,822	199,584	CERAMIENTO
16	1,148,041,970	984,094,912	199,322	CERAMIENTO

OFICINA DE PLANEACIÓN - ALCALDIA DE PAZ DE ARIPORO

DIRECCIÓN CARRERA 10 PARQUE LOS LIBERTADORES TEL. 637 30 13 Ext. 117




Gestión, Empleo y Desarrollo
Alcaldía Municipal – Paz de Ariporo
Nit: 800103659-8
Oficina de Planeación



17	1,148,018,877	984,096,661	199,586	CERAMIENTO
18	1,148,017,996	984,072,842	199,715	CERK
19	1,148,020,975	984,056,326	199,794	POSTE BT
20	1,148,026,788	984,047,705	199,720	CERK
21	1,148,030,061	984,032,833	199,850	POSTE MT
22	1,148,030,982	984,022,048	199,933	POZO
23	1,148,000,318	984,058,637	199,769	CERAMIENTO
24	1,148,012,238	984,023,992	199,992	CERAMIENTO
25	1,148,017,496	984,016,464	199,960	CERK
26	1,148,044,949	984,006,890	199,330	CERK
27	1,148,060,374	983,981,440	199,566	POSTE MT
28	1,148,046,653	983,972,210	199,936	PARAMENTO
29	1,148,067,568	983,970,637	199,464	CERK
30	1,148,072,171	983,960,276	199,760	CERK
31	1,148,064,750	983,963,885	199,966	POZO
32	1,148,077,537	983,957,406	199,507	POSTE MT
33	1,148,054,067	983,962,614	199,917	PARAMENTO
34	1,148,060,905	983,954,429	199,923	PARAMENTO
35	1,148,071,581	983,945,003	199,878	PARAMENTO
D3	1,148,106,718	983,912,011	200,048	DELTA
36	1,148,080,825	983,935,993	200,077	PARAMENTO
37	1,148,069,392	983,923,543	198,949	CERK
38	1,148,060,953	983,929,107	199,073	CERK
39	1,148,095,725	983,932,772	199,973	CERK
40	1,148,094,891	983,932,988	200,046	POSTE MT
41	1,148,056,948	983,922,345	198,930	CERK
42	1,148,044,600	983,920,974	199,479	POSTE BT
43	1,148,045,046	983,920,778	199,419	CERK
44	1,148,070,074	983,903,791	199,346	POSTE BT
45	1,148,091,105	983,886,569	199,852	CERK
46	1,148,091,568	983,890,271	199,963	POZO
47	1,148,085,975	983,890,347	199,789	CERK
48	1,148,095,620	983,886,570	199,670	POSTE BT
49	1,148,104,146	983,908,434	199,124	CERK
50	1,148,107,695	983,905,457	199,244	CERK
51	1,148,131,438	983,886,470	199,245	CERK
52	1,148,132,040	983,878,240	199,847	CERK
53	1,148,144,011	983,868,638	199,242	POSTE BT
54	1,148,122,104	983,910,362	199,893	POSTE MT

OFICINA DE PLANEACIÓN - ALCALDIA DE PAZ DE ARIPORO

DIRECCIÓN CARRERA 10 PARQUE LOS LIBERTADORES TEL. 637 30 13 Ext. 117




Gestión, Empleo y Desarrollo
Alcaldía Municipal – Paz de Ariporo
Nit: 800103659-8
Oficina de Planeación



55	1,148,122,469	983,910,751	199,812	CERK
56	1,148,157,783	983,892,760	199,990	CERK
57	1,148,158,077	983,892,049	199,975	POSTE MT
58	1,148,168,044	983,886,831	199,905	CERK
59	1,148,184,943	983,847,600	199,347	CERK
60	1,148,257,701	983,809,902	200,194	CERK
D4	1,148,315,292	983,773,148	200,636	DELTA
61	1,148,262,702	983,835,141	199,247	CERK
62	1,148,288,648	983,812,615	199,656	CERK
63	1,148,313,015	983,783,234	200,340	CERK
64	1,148,335,462	983,778,625	200,208	CERK
65	1,148,364,709	983,777,225	200,037	CERK
66	1,148,364,339	983,767,584	200,178	CERK
67	1,148,323,915	983,765,188	199,922	CERK
68	1,148,311,318	983,742,721	199,048	CERK
69	1,148,301,473	983,744,403	199,299	CERK
70	1,148,298,028	983,765,229	199,392	CERK
71	1,148,291,514	983,775,723	199,391	CERK
D5	1,148,234,930	983,864,518	200,014	DELTA
72	1,148,311,492	983,889,550	199,893	CERK
73	1,148,340,549	983,913,048	199,565	CERK
D6	1,148,225,265	983,939,855	199,588	DELTA
74	1,148,217,225	983,936,911	199,544	CERK
75	1,148,221,095	983,949,032	199,556	CERK
76	1,148,151,520	984,006,203	198,799	CERK
77	1,148,159,005	984,009,213	198,822	CERK
D7	1,148,154,476	984,006,701	199,036	DELTA
78	1,148,222,572	983,969,669	199,549	POSTE BT
79	1,148,280,000	983,985,181	199,167	POSTE MT
80	1,148,282,395	983,991,624	199,044	CERK
81	1,148,341,289	984,027,564	198,428	POSTE BT
82	1,148,401,617	984,066,565	198,351	POSTE MT
83	1,148,689,643	984,262,211	198,547	CERK
84	1,148,704,836	984,282,193	198,611	CERK
85	1,148,722,879	984,281,483	198,447	CERK
86	1,148,772,610	984,292,346	199,558	CERK
87	1,148,788,421	984,270,519	199,286	CERK
88	1,148,727,044	984,294,646	198,380	CERK
89	1,148,156,286	983,997,156	198,901	CERK

OFICINA DE PLANEACIÓN - ALCALDIA DE PAZ DE ARIPORO

DIRECCIÓN CARRERA 10 PARQUE LOS LIBERTADORES TEL. 637 30 13 Ext. 117




Gestión, Empleo y Desarrollo
Alcaldía Municipal – Paz de Ariporo
Nit: 800103659-8
Oficina de Planeación



90	1,148,169,470	983,976,528	199,816	MURO
91	1,148,158,457	983,965,480	199,733	MURO
92	1,148,142,604	983,968,369	199,752	MURO
93	1,148,136,733	983,962,385	199,515	MURO
94	1,148,157,704	983,953,440	199,778	MURO
95	1,148,121,026	984,016,410	198,683	CERK
96	1,148,107,571	983,991,568	198,661	CERK
97	1,147,960,461	984,082,524	199,399	POSTE BT
98	1,147,956,424	984,068,141	199,223	CERAMIENTO
99	1,147,955,983	984,069,114	199,249	CERK
100	1,147,937,987	984,065,633	200,088	POZO
101	1,147,932,417	984,067,252	199,966	POSTE BT
102	1,147,921,944	984,061,967	199,777	CERK
D8	1,147,901,760	984,045,350	199,673	DELTA
103	1,147,904,572	984,053,053	199,590	CERK
104	1,147,904,804	984,052,040	199,621	POSTE BT
105	1,147,889,148	984,081,935	199,705	CERK
106	1,147,890,118	984,078,250	199,687	POSTE BT
107	1,147,891,499	984,076,569	199,757	CERK
108	1,147,878,859	984,072,969	199,604	CERK
109	1,147,891,797	984,046,923	199,826	PARAMENTO
110	1,147,882,302	984,039,757	199,571	POSTE BT
111	1,147,856,522	984,025,389	199,365	POSTE BT
112	1,147,823,796	984,007,655	198,895	CERK
113	1,147,827,763	983,999,137	198,872	CERK
114	1,147,820,287	983,998,996	199,268	POZO
115	1,147,752,048	983,961,113	198,950	POZO
116	1,147,897,541	984,037,426	199,588	CERK
117	1,147,902,557	984,044,576	199,681	POZO
118	1,147,909,677	984,044,058	199,661	CERK
119	1,147,919,289	984,026,023	199,622	POSTE BT
120	1,147,933,800	983,999,619	199,799	POSTE BT
D9	1,147,938,642	983,980,979	199,902	DELTA
121	1,147,929,664	983,981,606	199,728	CERK
122	1,147,929,903	983,980,378	199,733	POSTE MT
123	1,147,904,390	983,964,969	199,734	POSTE BT
124	1,147,878,935	983,949,468	199,247	POSTE BT
125	1,147,859,139	983,941,407	198,932	CERK
126	1,147,855,142	983,935,116	198,988	POSTE MT

OFICINA DE PLANEACIÓN - ALCALDIA DE PAZ DE ARIPORO

DIRECCIÓN CARRERA 10 PARQUE LOS LIBERTADORES TEL. 637 30 13 Ext. 117



Gestión, Empleo y Desarrollo
Alcaldía Municipal – Paz de Ariporo
Nit: 800103659-8
Oficina de Planeación



127	1,147,853,910	983,930,165	199,892	POZO
128	1,147,837,226	983,918,581	198,955	CERK
129	1,147,827,667	983,918,359	199,066	POSTE BT
130	1,147,802,454	983,903,122	199,214	POSTE MT
131	1,147,776,496	983,886,847	199,325	POSTE BT
132	1,147,780,524	983,882,651	199,253	CERK
133	1,147,760,784	983,870,825	199,170	CERK
D10	1,147,741,655	983,862,977	199,667	DELTA
134	1,147,756,758	983,854,467	198,980	CERK
135	1,147,785,322	983,854,602	199,248	CERK
136	1,147,792,256	983,858,339	199,375	POSTE BT
137	1,147,805,963	983,863,611	199,264	CERK
138	1,147,802,581	983,872,315	199,223	CERK
139	1,147,837,716	983,899,139	198,743	CERK
140	1,147,904,358	983,940,825	199,070	CERK
141	1,147,917,172	983,952,670	199,403	CERK
142	1,147,938,274	983,966,606	199,653	CERK
143	1,147,938,551	983,968,333	199,719	POSTE BT
144	1,147,949,380	983,973,551	199,822	CERK
145	1,147,953,214	983,941,449	199,494	POSTE BT
146	1,147,972,956	983,930,992	199,437	CERK
147	1,147,967,674	983,915,298	199,407	POSTE BT
148	1,147,981,857	983,889,076	199,440	POSTE BT
149	1,147,996,908	983,889,196	199,576	CERK
150	1,147,993,772	983,881,575	199,652	POZO
151	1,147,996,364	983,862,577	199,497	POSTE BT
152	1,148,010,983	983,835,794	199,332	POSTE BT
153	1,148,021,393	983,813,757	199,084	CERK
D11	1,148,037,303	983,803,152	199,627	DELTA
154	1,148,027,256	983,806,079	199,404	POSTE BT
155	1,148,025,675	983,805,370	199,427	ANDEN
156	1,148,017,182	983,800,668	199,399	ANDEN
157	1,148,020,308	983,794,941	199,325	ANDEN
158	1,148,028,786	983,799,974	199,428	ANDEN
159	1,148,039,126	983,812,519	199,247	ANDEN
160	1,148,044,462	983,802,533	199,107	CERK
161	1,148,052,505	983,820,151	199,251	POSTE BT
162	1,148,078,990	983,834,332	199,722	POSTE BT
163	1,148,102,190	983,841,792	199,928	POZO

OFICINA DE PLANEACIÓN - ALCALDIA DE PAZ DE ARIPORO

DIRECCIÓN CARRERA 10 PARQUE LOS LIBERTADORES TEL. 637 30 13 Ext. 117




Gestión, Empleo y Desarrollo
Alcaldía Municipal – Paz de Ariporo
Nit: 800103659-8
Oficina de Planeación



164	1,148,111,385	983,843,657	199,609	CERK
165	1,148,107,980	983,850,621	199,608	CERK
166	1,148,104,753	983,848,841	199,702	POSTE BT
D12	1,147,975,767	983,992,977	200,141	DELTA
167	1,147,954,802	983,993,201	199,851	POSTE BT
168	1,147,965,026	984,000,124	199,717	CERK
169	1,147,967,088	983,999,047	200,106	POZO
170	1,147,980,246	984,006,526	199,860	POSTE MT
171	1,148,004,714	984,019,385	199,987	POSTE BT
172	1,147,982,199	983,995,412	199,586	CERK
173	1,147,966,321	983,984,985	199,964	CERK
174	1,147,969,085	983,982,789	200,024	POSTE BT
175	1,147,989,559	983,961,063	200,040	POZO
176	1,147,753,245	983,869,972	199,162	CERK
177	1,147,750,394	983,871,566	199,013	POSTE MT
178	1,147,729,159	983,861,117	199,099	CERK
179	1,147,721,284	983,880,498	199,023	DELTA
180	1,147,690,746	983,889,043	198,939	POSTE MT
181	1,147,674,930	983,879,808	198,693	CERK
182	1,147,673,469	983,883,664	199,444	POZO
183	1,147,660,917	983,897,705	199,062	POSTE BT
184	1,147,630,753	983,907,171	198,833	POSTE MT
185	1,147,625,334	983,908,661	198,929	CERK
D13	1,147,583,744	983,911,473	198,796	DELTA
186	1,147,651,136	983,905,738	199,186	POZO
187	1,147,596,755	983,903,547	198,615	CERK
188	1,147,596,832	983,913,960	198,630	CERK
189	1,147,525,428	983,895,643	198,180	CERK
190	1,147,469,320	983,881,560	197,947	CERK
191	1,147,435,680	983,890,166	197,910	CERK
192	1,147,541,317	983,920,910	197,879	CERK
193	1,147,562,256	983,918,991	197,892	CERK
194	1,147,573,346	983,938,332	198,172	CERK
195	1,147,599,198	983,973,738	198,275	CERK
196	1,147,595,048	983,980,024	198,156	CERK

OFICINA DE PLANEACIÓN - ALCALDIA DE PAZ DE ARIPORO

DIRECCIÓN CARRERA 10 PARQUE LOS LIBERTADORES TEL. 637 30 13 Ext. 117



Gestión, Empleo y Desarrollo
Alcaldía Municipal – Paz de Ariporo
Nit: 800103659-8
Oficina de Planeación



OFICINA DE PLANEACIÓN - ALCALDIA DE PAZ DE ARIPORO

DIRECCIÓN CARRERA 10 PARQUE LOS LIBERTADORES TEL. 637 30 13 Ext. 117